

LEGEND

○ = Corner having information on form 5680-2 in this file.

Railroad RW Survey By  
GRAVE - BACK SECTION  
OF CARDS MARKED IN RED

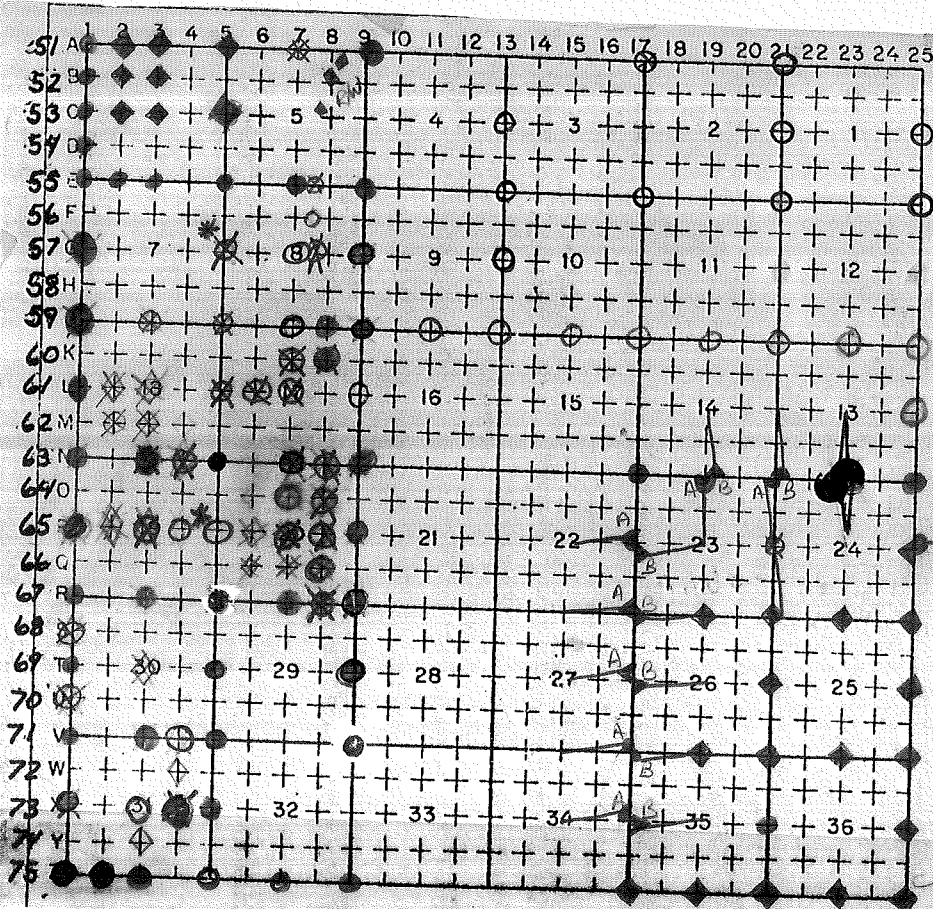
FILING INSTRUCTION

File 5680-2 card record by letter and number coordinates behind the file guide for the township in which it falls.

File the 5680-2 card record by letter and then by number i.e., all A cards first, then B cards etc.

The first card behind the file guide (if data have been obtained and recorded) will be card A-1 for N.W. Township Corner, then card A-2 for 1/16 corner then card A-3 for 1/4 corner etc.

*Checked conforms to reporting  
Dorn M. McC 12/79*



\* SEE CARD

Index  
File No. \_\_\_\_\_

### CORNER RECORD (SEARCH)

Tract or  
Survey No. \_\_\_\_\_

Cor.  
No. A-1

T 20S, R. 11E,

R.D. Bend

County Deschutes

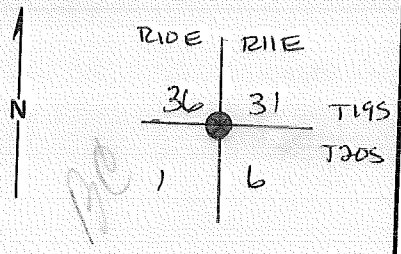
Sec Cor

Merid. Will

N.F. Deschutes

State Oregon

#### CORNER DIAGRAM



#### DESCRIBE CORNER MONUMENT FOUND

See ~~A-25~~ T20S R10E  
~~SEE - 8 E-25, T19S, R10E,~~

#### DESCRIBE BEARING TREES OR OTHER OFFICIAL ACCESSORIES FOUND

B. L. M. monumented

#### PHOTO IDENTIFICATION DATA

Photo No. \_\_\_\_\_  
Filed At. \_\_\_\_\_  
Object Ident. \_\_\_\_\_  
Ident. By \_\_\_\_\_

Signature \_\_\_\_\_

#### PLANE COORDINATE POSITION DATA

State \_\_\_\_\_ Zone \_\_\_\_\_  
X \_\_\_\_\_  
Y \_\_\_\_\_  
Estab. By \_\_\_\_\_

Agency \_\_\_\_\_

Signature \_\_\_\_\_

Title \_\_\_\_\_

Division \_\_\_\_\_

Headquarters \_\_\_\_\_

Date \_\_\_\_\_

7100-52

REV. 65 5

CORNER RECORD (PERPETUATION)

MONUMENT: DESCRIBE NEW MONUMENT SET, OR WORK DONE TO PRESERVE EXISTING MONUMENT

9

ACCESSORIES DESCRIBE NEW BT's WITNESS OBJECTS ETC. ESTABLISHED, OR WORK DONE TO PRESERVE EXISTING EVIDENCE

10

Work Done By \_\_\_\_\_ Title \_\_\_\_\_ Date \_\_\_\_\_ State Registration No. or Agency \_\_\_\_\_

Certified Cor. Record Prepared ? Yes No Filed At: \_\_\_\_\_ Date \_\_\_\_\_

REMARKS

12

Index File No. T. R. M. Tract or Surv. No. Cor. *A-01*<sup>13</sup>

Index

File No. \_\_\_\_\_

CORNER RECORD (SEARCH)

(Ref. FSM 7151.4)

Tract or  
Survey No. \_\_\_\_\_

Cor.  
No. \_\_\_\_\_

T 20 S. R. 11 E. R.D. \_\_\_\_\_

Bend

County DESCHUTES

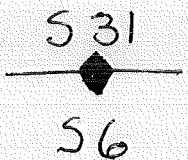
A-02

Merid. WILLAMETTE N.F. \_\_\_\_\_

DESCHUTES

State OREGON

W 1/16



BC set by BLM

See: T19S R11E


Z-02



Index  
 File No. \_\_\_\_\_ CORNER RECORD (SEARCH) (Ref. FSM 7151.4) Tract or Survey No. \_\_\_\_\_ Cor. No. A-03  
20 S. R. 11 E. R.D. Bend County Deschutes  
 Merid. WILLAMETTE N.F. DESCHUTES State OREGON

BC set by BLM

1/4 531  
 S 6



See Z-03: T19S R11E



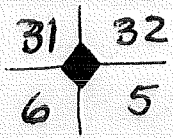
Index

File No. \_\_\_\_\_

T. 20 S. R. 11 E. R.D. Bend County Deschutes Tract or Survey No. \_\_\_\_\_ Cor. No. A-5

Merid. WILLAMETTE N.F. DESCHUTES State OREGON

(Ref. FSM 7151.4)



BC set by BLM 1973

See Z-05: T19S R11E





Index

File No. \_\_\_\_\_

CORNER RECORD (SEARCH)

(Ref. FSM 7151.4)

Tract or

Survey No. \_\_\_\_\_

Cor.

No. ~~2~~

A-05

T 20 S. R. 11 E.

R.D. Bend

County Deschutes

Merid. WILLAMETTE


N.F. DESCHUTES

State OREGON

\_\_\_\_\_

$\frac{1}{4}$  532  
-----  
55

See T19S R11E  
Z-07



Index File No. 0951

CORNER RECORD (SEARCH) Contract or Survey No. \_\_\_\_\_  
(Ref. FSM 7151.4)

Cor. No. A-9

T 20 S. R. 11 E. R.D. Bard

County Deschutes NE Cor. of

Merid. Willamette


N.F. Deschutes

State Oregon

Section 5

CORNER DIAGRAM, per legend

DESCRIBE CORNER MONUMENT FOUND



BLM Brass capped steel pipe rising 5" in stone collar. Mar-1997- End pipe- cap has been popped off. - its gone <sup>WH.</sup>

DESCRIBE BEARING TREES OR OTHER OFFICIAL ACCESSORIES FOUND

13" PP brs. S19°W 65.3'  
16" PP brs. N42°W 44.4'  
14" LP brs. N68°E 108.2'  
10" LP brs. S48°E 104.9'

PHOTO IDENTIFICATION DATA

Photo No. \_\_\_\_\_  
Filed At. \_\_\_\_\_  
Object Ident. \_\_\_\_\_  
Ident. By \_\_\_\_\_  
Signature \_\_\_\_\_

DESCRIBE CORNER LOCATION RELATIVE TO NEAR-BY FEATURES, ALSO HOW TO REACH CORNER

From Harper Bridge Rd.; North 1/2 mile on unmarked cinder road. Corner is 35' ± West of road.

CORNER LEGEND:

- FS or Contr.  Unverified
- Other  Searched For/Not Found
- Evidence Found/Accept.
- Permanent Mon. Set/Yd.

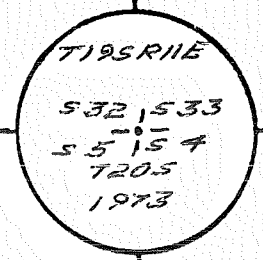
Searched By: \_\_\_\_\_

Title \_\_\_\_\_ Division \_\_\_\_\_ Headquarters \_\_\_\_\_ Date \_\_\_\_\_

CORNER RECORD (PERPETUATION)

MONUMENT. DESCRIBE NEW MONUMENT SET, OR WORK DONE TO PRESERVE EXISTING MONUMENT

MONUMENT STAMPED



ACCESSORIES. DESCRIBE NEW BT'S WITNESS OBJECTS ETC. ESTABLISHED, OR WORK DONE TO PRESERVE EXISTING EVIDENCE

8" LP bcs.  $57^{\circ}12'E$  58.1' marked T205R11E 54 BT  
 10" LP bcs.  $N19^{\circ}E$  30.0' marked T195R11E 533 BT

Work Done By J. Colvin Title LS Date 7/86 State Registration No. OR-1020  
 or Agency  
 Certified Cor Record Prepared? Yes  No  Filed At Deschutes Co. Surveyor's Office Date 7/86

History of Surveys, G.L.O., etc.

(1B) - SOUTHWEST CORNER OF S.33  
 FOUND 3-1/4" BCSP AS SET BY THE BLM IN 1973, AND A  
 CERTIFICATE NO. 428 AS FILED BY COLVIN.  
 N = 807173.70 E = 4677023.33

5/00  
 #001052

Index File No. 0951 T20 S., R. 11 E., W.M. Contract or Surv. No. \_\_\_\_\_ Cor. A-9

Index

File No. \_\_\_\_\_

CORNER RECORD (SEARCH)

(Ref. FSM 7151.4)

Tract or  
Survey No. \_\_\_\_\_

Cor.  
No. A-11

T 20 S. R. 11 E. R.D. Ft. Rock County Deschutes  
Merid. WILLAMETTE N.F. DESCHUTES State OREGON

R11E

See T19S R11E: Z-11

$\frac{1}{4}$   $\frac{S\ 33}{S\ 4}$  T19S  
T20S

B.C.

A-11

Index

File No. \_\_\_\_\_ CORNER RECORD (SEARCH) Tract or Survey No. \_\_\_\_\_ Cor. No. A-13  
(Ref. FSM 7151.4)  
T 20 S. R. 11 E. R.D. Ft. Rock County Deschutes  
Merid. WILLAMETTE N.F. DESCHUTES State OREGON

See T19S R11E: Z-13

B.C.

R11E  
33 | 34 T19S  
4 | 3 T20S



A-13

USDA-FOREST SERVICE

Index File No. 1751

CORNER RECORD (SEARCH)

(Ref. FSM 7151.4)

Tract or Survey No. \_\_\_\_\_

Cor. No. A-17

T 20S R. 11E

R.D. Ft. Rock County Deschutes

State Oreg

NW Sec. 6

Merid. WMT

N.F. DES FT. Rock

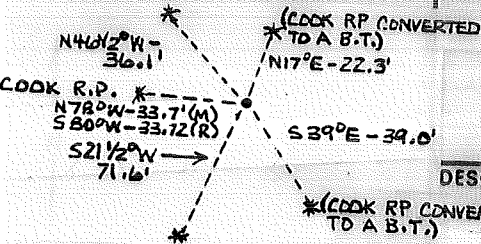
State Oreg

Sec. 2

Sec. 2

CORNER DIAGRAM

DESCRIBE CORNER MONUMENT FOUND



T19S	
34	35 R
3	2 E
T20S	

DESCRIBE BEARING TREES OR OTHER OFFICIAL ACCESSORIES FOUND

Found a bedded stone 14x11x8 with 2 notches on the East side. I found Cook's RP trees and his distances matched to the location of the stone. However, bearings were not so good, and I could find no explanation for this problem. My measurements from the stone to the RP's are as follows: 1) A 10" P. Pine bears N17°E at 22.3 ft. 2) A 14" P. Pine bears S39°E at 39.0 ft. 3) A 17" P. Pine bears N78°W at 33.7 ft.

PHOTO IDENTIFICATION DATA

Photo No. \_\_\_\_\_

Filed At. \_\_\_\_\_

Object Ident. \_\_\_\_\_

Ident. By \_\_\_\_\_

Signature \_\_\_\_\_

DESCRIBE CORNER LOCATION RELATIVE TO NEAR-BY FEATURES, ALSO HOW TO REACH CORNER

PLANE COORDINATE POSITION DATA

State \_\_\_\_\_ Zone \_\_\_\_\_

X \_\_\_\_\_

Y \_\_\_\_\_

Estab. By \_\_\_\_\_

Agency \_\_\_\_\_

Signature

Title

Division

Headquarters

Date

FS-7100-52 (3/68)

Walt Miller

PLS

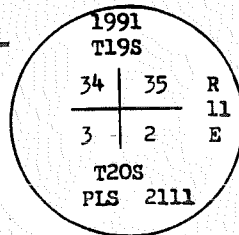
CS

SO

1/92

## CORNER RECORD (PERPETUATION)

MONUMENT: DESCRIBE NEW MONUMENT SET, OR WORK DONE TO PRESERVE EXISTING MONUMENT



In the place of the stone I set a 2½" X 30" Brass-Capped Steel Pipe rising 3". I buried the original stone on the N. side of the cap. I established accessories as follows:

A 10"	"	"	"	N17 °E	at 22.3 ft.,	marked T19SR11ES35BT.	(USED COOK RP)
A 14"	"	"	"	S39 °E	" 39.0 ft.,	" T20SR11ES2BT.	( " " " )
A 14"	"	"	"	S21½°W	" 71.6 ft.,	" T20SR11ES3BT.	
A 9"	"	"	"	N46¼°W	" 36.1 ft.,	" T19SR11ES34BT.	

EXISTING EVIDENCE

**NOTE:** All distances to bearing trees were measured to side-center. All bearings were measured to the center of the tree. A brass washer marked LS 2111 was installed between the B and T of the scribed blaze.

Work Done By Walt Miller Title PLS Date 1/92 State Registration No. 2111  
 or Agency \_\_\_\_\_ Date 1/13/92

Certified Cor. Record Prepared?  Yes  No Filed At: Des. Co.

6/8/1869 - D. Thompson of the G.L.O., under contract No. 131, ran the S. line of the township. The original description is as follows:

Set Stone 14x8x7 for corner to Secs 2,3,34 & 35

12/1975 - G. Cook, L.S. No. 540, filed a survey (CS04485) in which he says he found a stone 18x14x12. He tied this stone to the centerline intersections of Hwy. 97 and South Century Drive. He also established 3 RP's as follows:

- 1) A 7" Panderosa Pine bears N04°W at 22.38 ft.
- 2) An 8" Panderosa Pine bears S30°E at 39.23 ft.
- 3) A 10" Panderosa Pine bears S80°W at 33.72 ft.

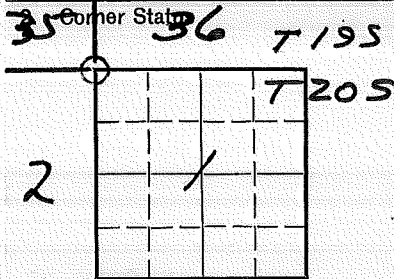
Index File No. 1751 T. 19 R. 11 M. 11 Tract or Surv. No. \_\_\_\_\_ Cor. A-17

GPO: 1986 O-439-095

LAND CORNER RECORD

A-21 5680-2

1. T 20S R 11E No A-21 Cor. Sec Mer. Wm. State Oregon N. F. Deschutes Dist. Fort Rock



3. Original Description Vol. Page Where Recorded

4. Description of Corners:

SF/NF

5. Investigation Notes: See Z-21 T19S R11E Wm.

7. Photo Identification

Photo No. \_\_\_\_\_

Ident. By: \_\_\_\_\_

8. Plane Coordinate Position Data

State \_\_\_\_\_ Zone \_\_\_\_\_

X \_\_\_\_\_

Y \_\_\_\_\_

Estab. By \_\_\_\_\_

Field Book No. \_\_\_\_\_

Where Filed \_\_\_\_\_

*Fd. pile of stones on a lava dike (a 14x10x6 stone in pile seems to fit size, but no discernable marks) 8' west to location poster on 6" pine, about 132' S. of location poster on dirt road. Reo 5/83*

*Loc. tag 510' S. on S. side of Rd 3/10/61 by D.M.M.*

9. Evaluation

Authentic \_\_\_\_\_

Needs Verif. \_\_\_\_\_ Monument \_\_\_\_\_

Re-estab. \_\_\_\_\_ Survey \_\_\_\_\_

Land Status \_\_\_\_\_

6. Signed \_\_\_\_\_ Title \_\_\_\_\_ Date \_\_\_\_\_

D-7100-52d (10/78)  
USDA-FOREST SERVICE

Index  
File No. \_\_\_\_\_

**CORNER RECORD (SEARCH)**  
(Ref. FSM 7151.4)

Tract or Survey No. \_\_\_\_\_ Cor. No. B-01

T 20 S. R. 11 E. R.D. FT ROCK County DESCHUTES N/16 COR Sec 6 & 1

Merid. WILLAMETTE N.F. DESCHUTES State OREGON

SEE: B-25  
T 20 S R 10 E

BC By BLM

USDA-FOREST SERVICE

Index

File No.

T 20 S. R. 11 E.

Merid. WILLAMETTE

CORNER RECORD (SEARCH)

(Ref. FSM 7151.4)

R.D. BEND

N.F. DESCHUTES

Tract or Survey No.

DESCHUTES

County

OREGON

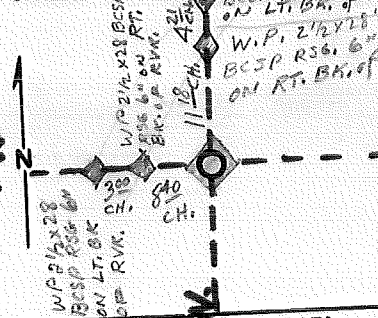
Cor. No.

B-02

NW/16 COR.

SEC. 6

CORNER DIAGRAM



DESCRIBE CORNER MONUMENT FOUND

Blank area for describing the corner monument found.

DESCRIBE BEARING TREES OR OTHER OFFICIAL ACCESSORIES FOUND

Blank area for describing bearing trees or other official accessories found.

PHOTO IDENTIFICATION DATA

Photo No. \_\_\_\_\_  
 Filed At. \_\_\_\_\_  
 Object Ident. \_\_\_\_\_  
 Ident. By W/16 LN.  
 Signature \_\_\_\_\_

PLANE COORDINATE POSITION DATA

State \_\_\_\_\_ Zone \_\_\_\_\_  
 X \_\_\_\_\_  
 Y \_\_\_\_\_  
 Etab. By \_\_\_\_\_  
 Agency \_\_\_\_\_

DESCRIBE CORNER LOCATION RELATIVE TO NEAR-BY FEATURES, ALSO HOW TO REACH CORNER

Blank area for describing corner location relative to near-by features.

Signature \_\_\_\_\_

Title \_\_\_\_\_ Division \_\_\_\_\_ Headquarters \_\_\_\_\_ Date \_\_\_\_\_

D-7100-52 (10/78)

CORNER RECORD (PERPETUATION)

MONUMENT: DESCRIBE NEW MONUMENT SET, OR WORK DONE TO PRESERVE EXISTING MONUMENT

SET 2 1/2" X 28" PIPE W/ BRASS CAP

NW 1/16  
56  
1973

ACCESSORIES DESCRIBE NEW BT'S WITNESS OBJECTS ETC. ESTABLISHED, OR WORK DONE TO PRESERVE EXISTING EVIDENCE

1/2" S.R. RSG. 4" BRS. SOUTH 0.7 LKS. (PVT. SURV. PT.)

Work Done By ~~BLM~~ SPRINGER CAD. SURV. Date 11/73

State Registration No. or Agency BLM

Certified Cor. Record Prepared? Yes No Filed At:

REMARKS

Date

Index File No.

T. 20 S., R. 11 E., W.M.

Tract or Surv. No.

Cor. B-02

USDA-FOREST SERVICE

Index

File No. \_\_\_\_\_

T 20 S. R. 11 E.

R.D. Bend

(Ref. FSM 7151.4)

County Deschutes

Tract or Survey No. \_\_\_\_\_

Cor. No. B-03

Merid. WILLAMETTE

N.F. DESCHUTES

State OREGON

CORNER DIAGRAM

DESCRIBE CORNER MONUMENT FOUND

*Brass Cap set by BLM*

*(OVER)*

DESCRIBE BEARING TREES OR OTHER OFFICIAL ACCESSORIES FOUND

DESCRIBE CORNER LOCATION RELATIVE TO NEAR-BY FEATURES, ALSO HOW TO REACH CORNER




PHOTO IDENTIFICATION DATA

Photo No. \_\_\_\_\_

Filed At. \_\_\_\_\_

Object Ident. \_\_\_\_\_

Ident. By \_\_\_\_\_

*Signature*

PLANE COORDINATE POSITION DATA

State \_\_\_\_\_ Zone \_\_\_\_\_

X \_\_\_\_\_

Y \_\_\_\_\_

Estab. By \_\_\_\_\_

*Agency*

*Signature*

Title

Division

Headquarters

Date

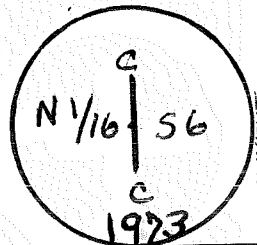
D-7100-52 (10/78)



CORNER RECORD (PERPETUATION)

MONUMENT: DESCRIBE NEW MONUMENT SET, OR WORK DONE TO PRESERVE EXISTING MONUMENT

Set an Iron post, 2 1/2" diam., with Brass Cap Marked  
28" long, 4" below the surface of a gravel road



ACCESSORIES DESCRIBE NEW BT'S WITNESS OBJECTS ETC. ESTABLISHED, OR WORK DONE TO PRESERVE EXISTING EVIDENCE

A Lodgepole Pine, 18" in diam., Bears N 11° W., 177 LKs dist.  
Marked CN 1/16 56 BT

Work Done By Norman D. Springer Title Cadastral Surveyor Date 11/15/23 State Registration No. or Agency BLM

Certified Cor. Record Prepared? Yes  No  Filed At: \_\_\_\_\_ Date \_\_\_\_\_

REMARKS

Index File No.

T. 20 S., R. 11 E., W.M.

Tract or Surv. No.

Cor. B-03

Index  
File No. \_\_\_\_\_

CORNER RECORD (SEARCH)

Tract or  
Survey No. \_\_\_\_\_

Cor.  
No. C-1

T 20S., R. 11E.

R.D. Bend County Deschutes

E 1/4 Cor Sec 1

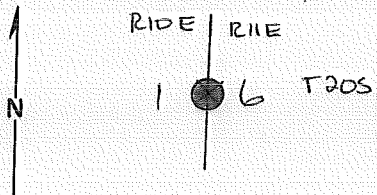
Merid. Will

N.F. Deschutes State Oregon

W/4 Cor Sec 6

CORNER DIAGRAM

DESCRIBE CORNER MONUMENT FOUND



SEE: C-25, T20S., R1E, WM

DESCRIBE BEARING TREES OR OTHER OFFICIAL ACCESSORIES FOUND

B.L.M. Monumented

PHOTO IDENTIFICATION DATA

Photo No. \_\_\_\_\_

Filed At. \_\_\_\_\_

Object Ident. \_\_\_\_\_

Ident. By \_\_\_\_\_

*Signature*

6

DESCRIBE CORNER LOCATION RELATIVE TO NEAR-BY FEATURES, ALSO HOW TO REACH CORNER

PLANE COORDINATE POSITION DATA

State \_\_\_\_\_ Zone \_\_\_\_\_

X \_\_\_\_\_

Y \_\_\_\_\_

Estab. By \_\_\_\_\_

*Agency*

8

Signature

Title

Division

Headquarters

Date

7100-52

REV. 65 5

4

2

3

CORNER RECORD (PERPETUATION)

MONUMENT: DESCRIBE NEW MONUMENT SET, OR WORK DONE TO PRESERVE EXISTING MONUMENT

9

ACCESSORIES DESCRIBE NEW BT'S WITNESS OBJECTS ETC. ESTABLISHED, OR WORK DONE TO PRESERVE EXISTING EVIDENCE

10

Work Done By. \_\_\_\_\_ Title \_\_\_\_\_ Date \_\_\_\_\_ State Registration No. or Agency \_\_\_\_\_

Certified Cor. Record Prepared? Yes No Filed At: \_\_\_\_\_ Date \_\_\_\_\_

11

REMARKS

Index File No.

T. 20 R. 11 M.

Tract or Surv. No.

Cor. C-01 13

USDA-FOREST SERVICE

Index

File No.

CORNER RECORD (SEARCH)

(Ref. FSM 7151.4)

Tract or

Survey No.

Cor.

No.

T 20 S. R. 11 E.

R.D. BEND

County

DESCHUTES

NW/16 COR.

Merid. WILLAMETTE

N.F. DESCHUTES

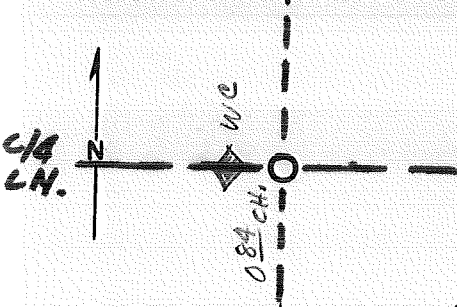
State

OREGON

SEC. 6

CORNER DIAGRAM

DESCRIBE CORNER MONUMENT FOUND



DESCRIBE BEARING TREES OR OTHER OFFICIAL ACCESSORIES FOUND

PHOTO IDENTIFICATION DATA

Photo No. \_\_\_\_\_

Filed At. \_\_\_\_\_

Object Ident. \_\_\_\_\_

Ident. By \_\_\_\_\_

*Signature*

DESCRIBE CORNER LOCATION RELATIVE TO NEAR-BY FEATURES, ALSO HOW TO REACH CORNER

PLANE COORDINATE POSITION DATA

State \_\_\_\_\_ Zone \_\_\_\_\_

X \_\_\_\_\_

Y \_\_\_\_\_

Estab. By \_\_\_\_\_

*Agency*

*Signature*

Title

Division

Headquarters

Date

D-7100-52 (10/75)

CORNER RECORD (PERPETUATION)

MONUMENT: DESCRIBE NEW MONUMENT SET, OR WORK DONE TO PRESERVE EXISTING MONUMENT

WC = 2 1/2 X 28" BCSP RSG. 7"  
ON LT. BK. of RVR.  
0.84 ch. WEST of TRUE COR.

WC  
MKD.

W 1/16  
C — C → WC  
56  
1973

ACCESSORIES DESCRIBE NEW BT'S WITNESS OBJECTS ETC. ESTABLISHED, OR WORK DONE TO PRESERVE EXISTING EVIDENCE

Work Done By SPRINGER Title CAD. JURV. Date 73 State Registration No. or Agency BLM

Certified Cor. Record Prepared? Yes  No  Filed At: \_\_\_\_\_ Date \_\_\_\_\_

REMARKS

Index File No.

T. 20 S., R. 11 E., W.M.

Tract or Surv. No.

Cor. C-02

USDA-FOREST SERVICE

Index

File No. \_\_\_\_\_

T 20 S. R. 11 E. R.D. Bend

Merid. WILLAMETTE

N.F. DESCHUTES

County Deschutes

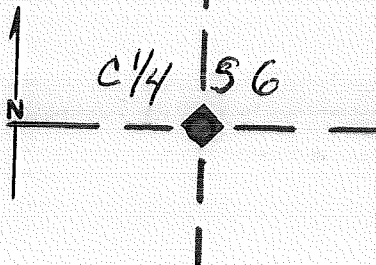
State OREGON

Tract or Survey No. \_\_\_\_\_

Cor. No. C-03

c/a Col.  
Sec. 6

CORNER DIAGRAM



DESCRIBE CORNER MONUMENT FOUND

*Brass Cap Set by BLM (OVER)*

DESCRIBE BEARING TREES OR OTHER OFFICIAL ACCESSORIES FOUND

DESCRIBE CORNER LOCATION RELATIVE TO NEAR-BY FEATURES, ALSO HOW TO REACH CORNER

PHOTO IDENTIFICATION DATA

Photo No. \_\_\_\_\_

Filed At. \_\_\_\_\_

Object Ident. \_\_\_\_\_

Ident. By \_\_\_\_\_

*Signature*

PLANE COORDINATE POSITION DATA

State \_\_\_\_\_ Zone \_\_\_\_\_

X \_\_\_\_\_

Y \_\_\_\_\_

Estab. By \_\_\_\_\_

*Agency*

*Signature*

Title

Division

Headquarters

Date

D-7100-52 (10/78)

See Cert. File

CORNER RECORD (PERPETUATION)

MONUMENT: DESCRIBE NEW MONUMENT SET, OR WORK DONE TO PRESERVE EXISTING MONUMENT

Set an Iron post 2 1/2" in diam. With Brass Cap marked  
28" long, 21" in the ground.

C/456  
1973

ACCESSORIES DESCRIBE NEW BT's WITNESS OBJECTS ETC. ESTABLISHED, OR WORK DONE TO PRESERVE EXISTING EVIDENCE

Work Done By Norman D. Springer Title Cadastral Surveyor Date 11/15/29 State Registration No. BLM  
or Agency

Certified Cor. Record Prepared? Yes No Filed At: Date

REMARKS

Index File No.

T.

S., R.

E., W.M.

Tract or Surv. No.

Cor. C-03

USDA-FOREST SERVICE

Index

File No. \_\_\_\_\_

CORNER RECORD (SEARCH)

(Ref. FSM 7151.4)

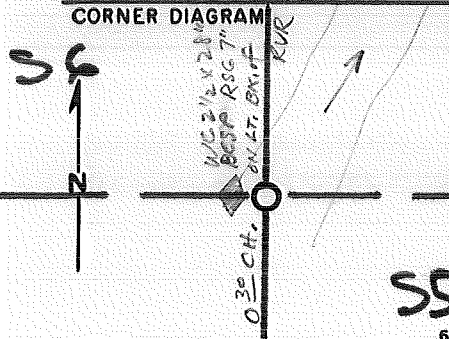
Tract or Survey No. \_\_\_\_\_

Cor. No. C-05

T 20 S. R. 11 E. R.D. BEND County DESCHUTES E/4 COR. SEC. 6

Merid. WILLAMETTE N.F. DESCHUTES State OREGON W/4 COR. SEC. 5

CORNER DIAGRAM



DESCRIBE CORNER MONUMENT FOUND

DESCRIBE BEARING TREES OR OTHER OFFICIAL ACCESSORIES FOUND

PHOTO IDENTIFICATION DATA

Photo No. \_\_\_\_\_

Filed At. \_\_\_\_\_

Object Ident. \_\_\_\_\_

Ident. By \_\_\_\_\_

Signature

PLANE COORDINATE POSITION DATA

State \_\_\_\_\_ Zone \_\_\_\_\_

X \_\_\_\_\_

Y \_\_\_\_\_

Estab. By \_\_\_\_\_

Agency

Signature

Title

Division

Headquarters

Date

D-7100-52 (10/78)



CORNER RECORD (PERPETUATION)

MONUMENT: DESCRIBE NEW MONUMENT SET, OR WORK DONE TO PRESERVE EXISTING MONUMENT

WC = 2 1/2 x 25" BCSP RSG. 7"  
ON LT. BK. of RVR

WC  
MKD

T205 R11E  
56 | 55 →  
WC  
1973

0.30 CH. WEST OF TRUE COR.

ACCESSORIES DESCRIBE NEW BT'S WITNESS OBJECTS ETC. ESTABLISHED, OR WORK DONE TO PRESERVE EXISTING EVIDENCE

Work Done By SPRINGER Title CAD. SURV. Date 73 State Registration No. BLM  
or Agency

Certified Cor Record Prepared? Yes No Filed At: Date

REMARKS

Index File No.

T. 20 S., R. 11 E., W.M.

Tract or Surv. No.

Cor. C-05

USDA-FOREST SERVICE

Index

File No. 1353

T. 20 S. R. 11

E. R.D.

CORNER RECORD (SEARCH)

(Ref. FSM 7.151.4)

Tract or

Survey No.

Cor.

No. C-13

FT. ROCK

County

DESCHUTES

E/A

COR. of SEC. 4

N.F. DESCHUTES

State

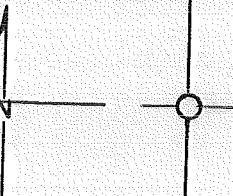
OREGON

W/A

COR. of SEC. 3

CORNER DIAGRAM PER LEGEND

S.A



S.B

6

DESCRIBE CORNER MONUMENT FOUND

STONE 14 X 12 X 9 - No Marks ~ SF/NF

DESCRIBE BEARING TREES OR OTHER OFFICIAL ACCESSORIES FOUND

2

PHOTO IDENTIFICATION DATA

Photo No. \_\_\_\_\_

Filed At. \_\_\_\_\_

Object Ident. \_\_\_\_\_

Ident. By \_\_\_\_\_

Signature

7

DESCRIBE CORNER LOCATION RELATIVE TO NEAR-BY FEATURES, ALSO HOW TO REACH CORNER

3

Corner Legend:

Searched for/Not Found

Evidence Found/Accept.

Permanent Monument

Signature W. MILLER

Title L.S.

Division

Headquarters S.O.

Date 11/81

D-7100-52 (3/79)

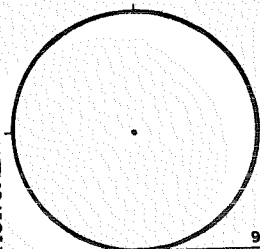
1

5

CORNER RECORD (PERPETUATION)

MONUMENT DESCRIBE NEW MONUMENT SET, OR WORK DONE TO PRESERVE EXISTING MONUMENT

MONUMENT SET



ACCESSORIES DESCRIBE NEW B.T.'S WITNESS OBJECTS ETC. ESTABLISHED, OR WORK DONE TO PRESERVE EXISTING EVIDENCE

Work Done By \_\_\_\_\_ Title \_\_\_\_\_ Date \_\_\_\_\_ State Registration No. or Agency \_\_\_\_\_  
Certified Cor. Record Prepared? Yes No Filed At: **Co. SURVEYOR'S OFFICE** Date \_\_\_\_\_

REMARKS

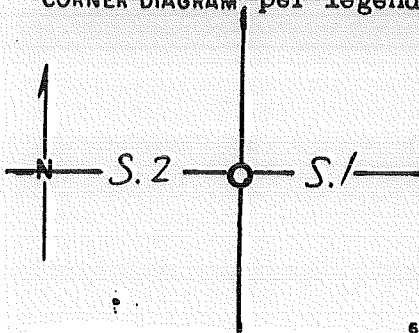
Index File No. **1353 T. 20 S., R. 11 E., W.M.**

Tract or Surv. No.

Cor. **0-13**

Index File No. 2153 CORNER RECORD (SEARCH) Contract or Survey No. C-21  
 (Ref. FSM 7151.4) T 20 S. R. 11 E. R.D. FT. ROCK County DESCHUTES W/A Cor. of  
 Merid. Willamette N.F. Deschutes State Oregon Section 1

CORNER DIAGRAM per Legend



DESCRIBE CORNER MONUMENT FOUND

SF/NF

(ANY STONE FOUND WOULD BE SUSPECTED OF TRANSPORTATION w/o BT REMAINS TO BARK IT UP)

DESCRIBE BEARING TREES OR OTHER OFFICIAL ACCESSORIES FOUND

SF/NF

CUT PLUG INTO 30" PP (POSS. SE LOCATION) ± 50' S.

of DIRT ROAD; BLAZE, IF SUCH, WAS BURNT - COULD SEE NO SCRIBE OR AXE MARKS.

PHOTO IDENTIFICATION DATA

Photo No. \_\_\_\_\_  
 Filed At. \_\_\_\_\_  
 Object Ident. \_\_\_\_\_  
 Ident. By \_\_\_\_\_  
 Signature \_\_\_\_\_

DESCRIBE CORNER LOCATION RELATIVE TO NEAR-BY FEATURES, ALSO HOW TO REACH CORNER

AREA IN OLD CC UNIT - NO SPECIAL TREATMENT ACCORDING POSSIBLE BT'S - STUMPS BADLY ROTTED, BUT SIZES AGREE WITH NOTES.

CORNER LEGEND:

FS or Contr.    Unverified    Other  
        Searched For/Not Found  
        Evidence Found/Accept.  
        Permanent Mon. Set/Td.

Searched By: RED

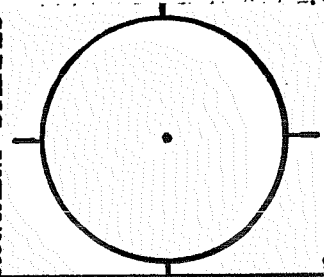
Title PLS Division CS Headquarters SO

Date 5/83

CORNER RECORD (PERPETUATION)

MONUMENT: DESCRIBE NEW MONUMENT SET, OR WORK DONE TO PRESERVE EXISTING MONUMENT

MONUMENT STAMPED



ACCESSORIES : DESCRIBE NEW BT'S WITNESS OBJECTS ETC. ESTABLISHED, OR WORK DONE TO PRESERVE EXISTING EVIDENCE

Work Done By \_\_\_\_\_ Title \_\_\_\_\_ Date \_\_\_\_\_ State Registration No. or Agency \_\_\_\_\_ 10

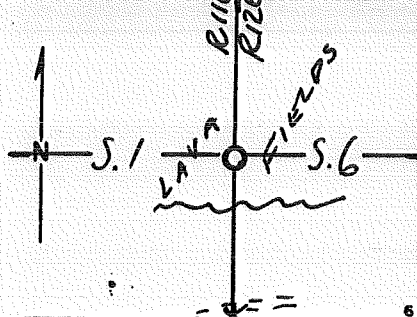
Plat or Cor. Record Prepared? Yes No Filed At: \_\_\_\_\_ Co. Surveyor's Office Date \_\_\_\_\_ 11

History of Surveys, G.L.O., etc. 1869: Set 1/4 Sec post from which  
a 28" Pine bears S75°E 11 1/2s (7<sup>3</sup>/<sub>4</sub> Ft.)  
15" " " S85°W 19 1/2s (12<sup>5</sup>/<sub>8</sub> Ft.)

Index File No. 2153 T. 20 S., R. 11 E., W.M. Contract or Surv. No. \_\_\_\_\_ Cor. C-21 12 13

Index File No. 2553 CORNER RECORD (SEARCH) Contract or Survey No. C-25  
 (Ref. FSM 7151.4)  
 T 20 S. R. 11 E. R.D. FR. ROCK County DESCHUTES Section E/4 Cor. of  
 Merid. Willamette N.F. Deschutes State Oregon Section 1

CORNER DIAGRAM per Legend



DESCRIBE CORNER MONUMENT FOUND SF/NF

ED. STONE 20 X 12 X 6' WITH SUSPICIOUS MARKS - LOOK MECHANICAL - IN AREA of UPTURNED STONES.

DESCRIBE BEARING TREES OR OTHER OFFICIAL ACCESSORIES FOUND (NONE MADE)

PHOTO IDENTIFICATION DATA

Photo No. \_\_\_\_\_  
 Filed At. \_\_\_\_\_  
 Object Ident. \_\_\_\_\_  
 Ident. By \_\_\_\_\_  
 Signature \_\_\_\_\_

DESCRIBE CORNER LOCATION RELATIVE TO NEAR-BY FEATURES, ALSO HOW TO REACH CORNER

+ 750' N. of MARKER ON DIRT ROAD AND 200' N. of S. EDGE of LAVA FIELD

CORNER LEGEND:

- FS or Unverified
- Contr. Other
- ◇ Searched For/Not Found
- ⊗ ⊗ Evidence Found/Accept.
- ◆ Permanent Mon. Set/Fd.

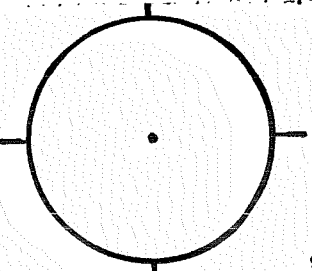
Searched By: PEO Title PLS Division CS Headquarters SO Date 5/83

CORNER RECORD (PERPETUATION)

MONUMENT: DESCRIBE NEW MONUMENT SET, OR WORK DONE TO PRESERVE EXISTING MONUMENT

\_\_\_\_\_  
\_\_\_\_\_  
\_\_\_\_\_

MONUMENT STAMPED



ACCESSORIES : DESCRIBE NEW BT'S WITNESS OBJECTS ETC. ESTABLISHED, OR WORK DONE TO PRESERVE EXISTING EVIDENCE

\_\_\_\_\_  
\_\_\_\_\_  
\_\_\_\_\_  
\_\_\_\_\_

Work Done By \_\_\_\_\_ Title \_\_\_\_\_ Date \_\_\_\_\_ State Registration No. or Agency \_\_\_\_\_

Plat or Certified Cor. Record Prepared? Yes No Filed At: \_\_\_\_\_ Co. Surveyor's Office Date \_\_\_\_\_

History of Surveys, G.L.O., etc. 1869; Set stone 18x12x12  
\_\_\_\_\_  
\_\_\_\_\_

Index File No. 2553 T. 20 S., R. 11 E., W.M. Contract or Surv. No. \_\_\_\_\_ Cor. C-25

D-7100-52d (10/78)  
USDA-FOREST SERVICE

Index  
File No. \_\_\_\_\_

CORNER RECORD (SEARCH)  
(Ref. FSM 7151.4)

Tract or Survey No. \_\_\_\_\_

Cor. No. D-01

T 20 S. R. 11 E. R.D. FT ROCK County DESCHUTES 5/16 Cor Sec 1 of 6

Merid. WILLAMETTE N.F. DESCHUTES State OREGON

See T20S R10E : D-25

at by BLM



D-01

Index  
File No. 0155

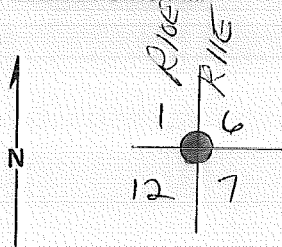
CORNER RECORD (SEARCH)

Tract or  
Survey No. 000193 Cor.  
No. E-1

T 20S<sub>3</sub> R. 11E<sub>1</sub> R.D. Bend County Deschutes Sector

Merid. Will N.F. Deschutes State Oregon

CORNER DIAGRAM



DESCRIBE CORNER MONUMENT FOUND

SEE: E-25, T20S, R11E, WM

DESCRIBE BEARING TREES OR OTHER OFFICIAL ACCESSORIES FOUND

B. L. h. 7. monumented

PHOTO IDENTIFICATION DATA

Photo No. \_\_\_\_\_

Filed At. \_\_\_\_\_

Object Ident. \_\_\_\_\_

Ident. By \_\_\_\_\_

*Signature*

REMOVED BY R. OMAN 12/80 - Map 000193

DESCRIBE CORNER LOCATION RELATIVE TO NEAR-BY FEATURES, ALSO HOW TO REACH CORNER

PLANE COORDINATE POSITION DATA

State \_\_\_\_\_ Zone \_\_\_\_\_

X \_\_\_\_\_

Y \_\_\_\_\_

Estab. By \_\_\_\_\_

*Agency*

Signature

Title

Division

Headquarters

Date

7100-52

REV. 65 5

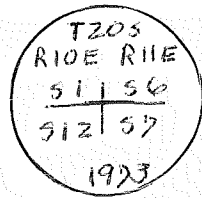
See Cert. File

CORNER RECORD (PERPETUATION)

MONUMENT: DESCRIBE NEW MONUMENT SET, OR WORK DONE TO PRESERVE EXISTING MONUMENT

Set an Iron post, 28" long, 2 1/2" in the ground  
2 1/2" diam., with Brass Cap. Reset 12/80

BC marked



Deposited Iron rod alongside the Iron post.

see E-25 T205 R10E

ACCESSORIES DESCRIBE NEW BT's WITNESS OBJECTS ETC. ESTABLISHED, OR WORK DONE TO PRESERVE EXISTING EVIDENCE

Lodgepole Pine	20 ins. dia.	hrs. N 6° 15' E	376 Lks dist	mkt. T205 R11E S6 BT	208 1/2 FT.
" Pine	10 ins. dia.	hrs. N 13° 30' W	265 Lks dist	mkt. T205 R10E S1 BT	174 2° FT.
	ins. dia.	hrs.		mkt.	
	ins. dia.	hrs.		mkt.	

Work Done By (BLM) Norman D. Springer Title Cadastral Surveyor Date 10/73 State Registration No. or Agency

Certified Cor. Record Prepared? Yes No Filed At: Date

REMARKS

Index File No. 0155 T. 205 R. 11 E. M. Tract or Surv. No. Cor. E-01

Index File No. 0255

T 20 S. R. 9 11 E

Merid. WMT

**CORNER RECORD (SEARCH)**

(Ref. FSM 7151.4)

Tract or Survey No. 000193

Cor. No. E-02

R.D. BEND

County DESCHUTES

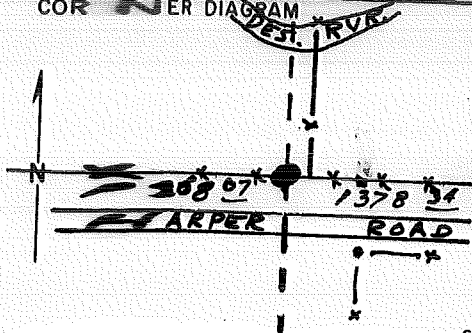
W/16 COR.

N.F. DESCHUTES

State OREGON

SEC.'s 6 & 7

CORNER DIAGRAM



DESCRIBE CORNER MONUMENT FOUND

No Mon. Set By  
ORIG. SURV. BY BLM in 1973

DESCRIBE BEARING TREES OR OTHER OFFICIAL ACCESSORIES FOUND

DESCRIBE CORNER LOCATION RELATIVE TO NEAR-BY FEATURES, ALSO HOW TO REACH CORNER

PHOTO IDENTIFICATION DATA

Photo No. \_\_\_\_\_

Filed At \_\_\_\_\_

Object Ident. \_\_\_\_\_

Ident. By \_\_\_\_\_

Signature

PLANE COORDINATE POSITION DATA

State \_\_\_\_\_ Zone \_\_\_\_\_

X \_\_\_\_\_

Y \_\_\_\_\_

Estab. By \_\_\_\_\_

Agency

Signature

Title

Division

Headquarters


Date

CORNER RECORD (PERPETUATION)

MONUMENT  
STAMPED

MONUMENT: DESCRIBE NEW MONUMENT SET, OR WORK DONE TO PRESERVE EXISTING MONUMENT

T 2'1/2" x 4'32" B-C SP RSG. 5" AT W. SIDE of 6" x 8" GATE POST  
32 3/4 FT. N. of N. Edge of PAVEMENT



CESSORIES : DESCRIBE NEW BT'S WITNESS OBJECTS ETC. ESTABLISHED, OR WORK DONE TO PRESERVE EXISTING EVIDENCE

2'1/2" PIPE RSG. 10" in fence BRS. N88°08'E 54'97" ft  
2'1/2" PIPE RSG. 1" at N. Side of Enc. Cor. BRS. S39°54'E 89'31" ft  
PIPE TO PIPE = N01°54'W 70'37" ft

Work Done By R. OMAN Title PCS Date 12/80 State Registration No. OR-702  
or Agency

Plotted Cor. Record Prepared?  Yes  No Filed At: DESEK. CO. SURVEYORS OFFICE Date 12/80

REMARKS

Index File No. 0255 T. 205 R. 11E M.

Tract or Surv. No. 000193

Cor. E-O 2

Index File No. 0355

**CORNER RECORD (SEARCH)**

(Ref. FSM 7151.4)

Tract or Survey No. \_\_\_\_\_

Cor. No. F-3

T 20 S R. 11 E

R.D. D-2

County Deschutes

N/4 Cor Sec 7

Merid. Willamette

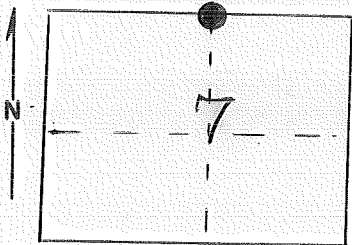
N.F. Deschutes

State Oregon

S/4 Cor Sec 6

**CORNER DIAGRAM**

6



**DESCRIBE CORNER MONUMENT FOUND**

Brass cap on pipe  
6" above grd. (good condition)  
B. L. M.

**DESCRIBE BEARING TREES OR OTHER OFFICIAL ACCESSORIES FOUND**

one B.T. w/ B.L.M. tag  
8" PINE N33°W 33° (000269)

**PHOTO IDENTIFICATION DATA**

Photo No. \_\_\_\_\_  
Filed At. \_\_\_\_\_  
Object Ident. \_\_\_\_\_  
Ident. By \_\_\_\_\_  
*Signature*

**DESCRIBE CORNER LOCATION RELATIVE TO NEAR-BY FEATURES, ALSO HOW TO REACH CORNER**

**PLANE COORDINATE POSITION DATA**

State \_\_\_\_\_ Zone \_\_\_\_\_  
X \_\_\_\_\_  
Y \_\_\_\_\_  
Estab. By \_\_\_\_\_  
*Agency*

Signature Joe Hunt

Title O.R.A.  
Division D-2

Headquarters \_\_\_\_\_  
Date 5/74

CORNER RECORD (PERPETUATION)

MONUMENT: DESCRIBE NEW MONUMENT SET, OR WORK DONE TO PRESERVE EXISTING MONUMENT

IP 2 1/2 x 28" w/BC RSG 7"  
+52' N of  $\frac{1}{4}$  of HARPER RD.  
+17' N of RJW FENCE  
ALMOST IN  $\frac{1}{4}$  PROJECTION of LUNAR DRIVE

205 R1E  
 $\frac{1}{4}$   $\frac{56}{57}$   
1973

ACCESSORIES: DESCRIBE NEW BT'S WITNESS OBJECTS ETC. ESTABLISHED, OR WORK DONE TO PRESERVE EXISTING EVIDENCE

7" L. PINE BLS N33 1/2 W 50 LKS. MKD. 1/4 S6 BT

Work Done By \_\_\_\_\_ Title \_\_\_\_\_ Date 1973 State Registration No. or Agency BLM

Certified Cor. Record Prepared? Yes No Filed At: \_\_\_\_\_ Date \_\_\_\_\_

REMARKS

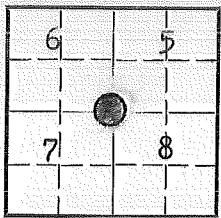
Index File No. 0355 T. 20 S. R. 11 E M. Tract or Surv. No. Cor. E-03

LAND CORNER RECORD

E-05 5680-2

1. T 20S R 11E No. 0555 Cor. Sec Mer. W State Oregon (Rectangular) N. F. Deschutes Dist. Bend

2. Corner Status



3. Original Description Vol. Page Where Recorded

4. Description of Corners:  
2" iron pipe, good condition, dimensions above ground 4 inches.  
ALONG N. SIDE of SPRING RIVER ROAD ± 1600 FT.  
EAST of RIVER.

5. Investigation Notes:

B.T. S.36 LP 20".

*B.L.M. Monumented*

7. Photo Identification

Photo No. EGI-17-9

Ident. By: Marsh

8. Plane Coordinate Position Data

State Zone

X

Y

Estab. By

Field Book No.

Where Filed

9. Evaluation

Authentic

Needs Verif. Monument

Re-estab. Survey

Land Status

VIS. BY R. GRAVE 6/80

REQ 1981

6. Signed R.W. Peterson Title EA Date 8/6/63



PERPETUATION RECORD

10. Monument:

Brass cap on 2 1/2" pipe good condition B.L.H. 7  
RSE, 6"

T205 R11E  
56 | 55  
57 | 58  
1973

11. Accessories

'A' B.T.'s w/ B.L.H. tags — 9" LP N41°E 95 LKS. MKD. T205 R11E 55 BT  
11" LP S27°E 127 LKS. MKD. T205 R11E 58 BT  
'1' old B.T. w/ F.S. tag. 8" LP S18°W 166 LKS. MKD. T205 R11E 57 BT  
13" LP N53°W 90 LKS. MKD. T205 R11E 56 BT

Joe Hunt 5/16/74

Field Book \_\_\_\_\_ Page \_\_\_\_\_

12. Set By \_\_\_\_\_

BLM Title \_\_\_\_\_

License \_\_\_\_\_

Agency \_\_\_\_\_

Date

1973

13. Recorded By \_\_\_\_\_

(Agency)

Volume \_\_\_\_\_

Page \_\_\_\_\_

(Date)

(City)

(County)

(State)

14. Remarks:

ORIG. 620 B.T.s ; 10" PINE N20°W 52 1/2 FT.  
4" PINE N62°E 36 3/4 FT.  
7" PINE S43°E 198 FT.  
8" PINE S40°W 30 1/2 FT.

USDA-FOREST SERVICE

Index File No. 0755

CORNER RECORD (SEARCH)

(Ref. FSM 7.151.4)

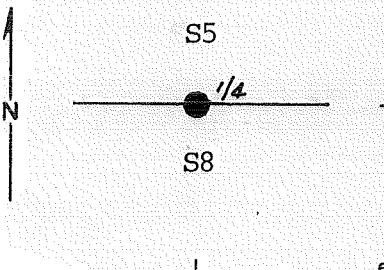
Tract or Survey No. \_\_\_\_\_ Cor. E-07 No. \_\_\_\_\_

T. 20 S. R. 11 E. R.D. Ft. Rock County Deschutes 1/4 COR. of SEC. 5

Merid. WILLAMETTE N.F. DESCHUTES State OREGON 1/4 COR. of SEC. 8

CORNER DIAGRAM PER LEGEND

DESCRIBE CORNER MONUMENT FOUND



20" X 10" X 8" Stone with Chiseled "X"

*12/68 STONE MKD. "X" NOTED BY N. NEWTON (000264)*

DESCRIBE BEARING TREES OR OTHER OFFICIAL ACCESSORIES FOUND

10" L.P. with "1/4" scribed on lower of 2 blazes bearing S43°E 3.8 feet  
8" L.P. with notches in single blaze bearing N24°W 19.7 feet

PHOTO IDENTIFICATION DATA

Photo No. \_\_\_\_\_  
Filed At. \_\_\_\_\_  
Object Ident. \_\_\_\_\_  
Ident. By \_\_\_\_\_  
*Signature*

DESCRIBE CORNER LOCATION RELATIVE TO NEAR-BY FEATURES, ALSO HOW TO REACH CORNER

Corner Legend:

- Searched for/Not Found
- Evidence Found/Accept.
- Permanent Monument

Signature George Hartman

Title LSIT Division \_\_\_\_\_ Headquarters \_\_\_\_\_

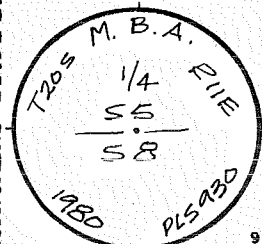
Date 5/14/80 D-7100-52 (3/79)

CORNER RECORD (PERPETUATION)

MONUMENT DESCRIBE NEW MONUMENT SET, OR WORK DONE TO PRESERVE EXISTING MONUMENT

Set 2-1/2" Aluminum Pipe and Cap 30" long beside found stone. Protrudes 6" above ground

MONUMENT STARTED



ACCESSORIES DESCRIBE NEW BT'S WITNESS OBJECTS ETC. ESTABLISHED, OR WORK DONE TO PRESERVE EXISTING EVIDENCE

Set steel post at aluminum cap with 54-4 sign tagged B.T.s with 54-4 and 54-3 signs  
 10" L.P. bearing S50°E 4.4 feet, scribed "1/4 S8, BT"  
 8" L.P. bearing N50W, 22.7 feet, scribed "1/4 S5 BT"

Work Done By R.H.Graue Title Surveyor Date 5/14/80 State Registration No. PLS 930  
 or Agency \_\_\_\_\_  
 PLAT PREPARED OR Certified Cor. Record Prepared? Yes  No  Filed At. Co. SURVEYOR'S OFFICE Date \_\_\_\_\_

REMARKS  
 INITIAL POINT FOR HARPER SUBD. (VACATED)

REVISITED 5/82 RT-SC

Index File No. 0755 T. 19 S., R. 11 E., W.M. Tract or Surv. No. Cor. E-07

Index  
File No. 0755B

CORNER RECORD (SEARCH) Contract or  
(Ref. FSM 7151.4) Survey No. \_\_\_\_\_

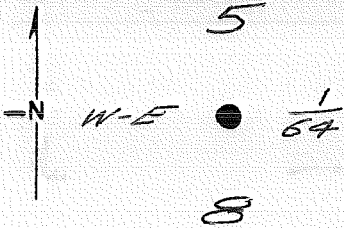
Cor.  
No. E-7B

T 20 S. R. 11 E. R.D. Bend County Deschutes W-E 1/64 Cor. of  
Merid. Willamette N.F. Deschutes State Oregon Section 8

CORNER DIAGRAM, per Legend

DESCRIBE CORNER MONUMENT FOUND

2 1/2" Brass capped steel pipe rising 2" in stone mound.



DESCRIBE BEARING TREES OR OTHER OFFICIAL ACCESSORIES FOUND

4" PP brs. N16°E 27.85'  
2" LP brs. S56 1/2°E 16.05'

PHOTO IDENTIFICATION DATA

Photo No. \_\_\_\_\_  
Filed At. \_\_\_\_\_  
Object Ident. \_\_\_\_\_  
Ident. By \_\_\_\_\_  
*Signature*

DESCRIBE CORNER LOCATION RELATIVE TO NEAR-BY FEATURES, ALSO HOW TO REACH CORNER

CORNER LEGEND:

- |        |            |                        |
|--------|------------|------------------------|
| FS or  | Unverified |                        |
| Contr. | Other      |                        |
| ○      | ◇          | Searched For/Not Found |
| ⊗      | ⊗          | Evidence Found/Accept. |
| ●      | ◆          | Permanent Mon. Set/Pd. |

Searched By: \_\_\_\_\_

Title \_\_\_\_\_

Division \_\_\_\_\_

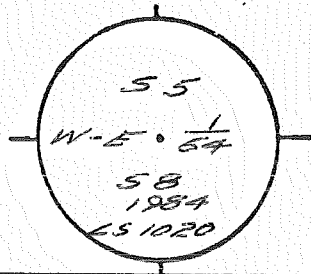
Headquarters \_\_\_\_\_

Date \_\_\_\_\_

CORNER RECORD (PERPETUATION)

MONUMENT DESCRIBE NEW MONUMENT SET, OR WORK DONE TO PRESERVE EXISTING MONUMENT

MONUMENT STAMPED



ACCESSORIES DESCRIBE NEW BT'S WITNESS OBJECTS ETC. ESTABLISHED, OR WORK DONE TO PRESERVE EXISTING EVIDENCE

6" PP b/s, 585°W 74.3' marked W-E 1/64 58 BT

Work Done By J. [Signature] Title LS Date 7/86 State Registration No. or Agency OR-1020

Plat or Cor Record Prepared? Yes  No  Filed At \_\_\_\_\_ Co. Surveyor's Office Date \_\_\_\_\_

History of Surveys, G.L.O., etc.

Index File No. 0755B T.20 S., R. 11 E., W.M. Contract or Surv No \_\_\_\_\_ Cor. E-7B

Index  
File No. 0955

CORNER RECORD (SEARCH) Contract or  
(Ref. FSM 7151.4) Survey N<sup>o</sup>.

Cor.  
No. E-9

T 20 S. R. 11 E. R.D. Bend

County Deschutes

Cor. of

Merid. Willamette


N.F. Deschutes

State Oregon

Section 8

CORNER DIAGRAM, per legend

DESCRIBE CORNER MONUMENT FOUND



Aluminum capped  
aluminum pipe fixing 4" in stone collar.

DESCRIBE BEARING TREES OR OTHER OFFICIAL ACCESSORIES FOUND

25" PP brs. 564°W 22.2'  
7" PP brs. 524°E 25.5'  
24" PP brs. N54°E 69.8'  
28" PP brs. N31 1/2°W 26.7'

PHOTO IDENTIFICATION DATA

Photo No. \_\_\_\_\_  
Filed At. \_\_\_\_\_  
Object Ident. \_\_\_\_\_  
Ident. By \_\_\_\_\_

Signature

DESCRIBE CORNER LOCATION RELATIVE TO NEAR-BY FEATURES, ALSO HOW TO REACH CORNER

CORNER LEGEND:

- PS or Unverified
- Constr. Other
- Searched For/Not Found
- Evidence Found/Accept.
- Permanent Mon. Set/Pd.

Searched By:

Title

Division


Headquarters

Date

CORNER RECORD (PERPETUATION)

MONUMENT. DESCRIBE NEW MONUMENT SET, OR WORK DONE TO PRESERVE EXISTING MONUMENT

MONUMENT STAMPED



ACCESSORIES DESCRIBE NEW BT'S WITNESS OBJECTS ETC. ESTABLISHED, OR WORK DONE TO PRESERVE EXISTING EVIDENCE

5" PP bvs. N 78 1/2° W 57.7' marked X BT

9" PP bvs. S 87 1/2° W 61.6' marked T205 R1E 58 BT

19" PP bvs. N 16° E 112.9' marked T205 R1E 54 BT

9" PP bvs. S 3° E 100.3' marked T205 R1E 59 BT

Work Done By J. Colvin Title LS Date 7/86 State Registration No. OR-1020 or Agency

Plat or Cor Record Prepared? Yes  No Filed At Deschutes Co. Surveyor's Office Date 7/86

History of Surveys, G.L.O., etc.

Index File No. 0955 T.20S., R. 11 E., W.M.

Contract or Surv. No

Cor. E-9

USDA-FOREST SERVICE

Index File No. 1355

CORNER RECORD (SEARCH)

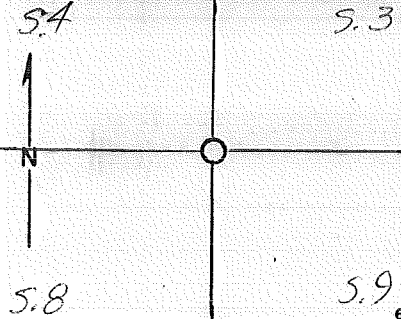
(Ref. FSM 7.151.4)

Tract or Survey No. E-13

T. 20 S. R. 11 E. R.D. FT. ROCK County DESCHUTES SE COR. of SEC. 4

Merid. WILLAMETTE N.F. DESCHUTES State OREGON NW COR. of SEC. 9

CORNER DIAGRAM PER LEGEND



DESCRIBE CORNER MONUMENT FOUND

*SF/NF*

DESCRIBE BEARING TREES OR OTHER OFFICIAL ACCESSORIES FOUND

PHOTO IDENTIFICATION DATA

Photo No. \_\_\_\_\_  
Filed At. \_\_\_\_\_  
Object Ident. \_\_\_\_\_  
Ident. By \_\_\_\_\_

Signature

DESCRIBE CORNER LOCATION RELATIVE TO NEAR-BY FEATURES, ALSO HOW TO REACH CORNER

*1959 corner card indicates that k-tag was put 1386 Ft. S. of corner by M.L.C. on W. side of Rd.*

Corner Legend:

- Searched for/Not Found
- Evidence Found/Accept.
- Permanent Monument

Signature W. MILLER

Title G.S.

Division

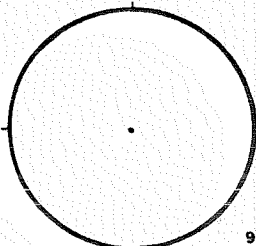
Headquarters S.O.

Date 11/81 D-7100-52 (3/79)



CORNER RECORD (PERPETUATION)

MONUMENT STARTED



9

MONUMENT DESCRIBE NEW MONUMENT SET, OR WORK DONE TO PRESERVE EXISTING MONUMENT

ACCESSORIES DESCRIBE NEW BT'S WITNESS OBJECTS ETC. ESTABLISHED, OR WORK DONE TO PRESERVE EXISTING EVIDENCE

10

Work Done By \_\_\_\_\_ Title \_\_\_\_\_ Date \_\_\_\_\_ State Registration No. or Agency \_\_\_\_\_

PLAT PREPARED OR Certified Cor. Record Prepared? Yes No Filed At. Co. SURVEYOR'S OFFICE Date

11

REMARKS

12

Index File No. 1355 T. 20 S., R. 11 E., W.M.

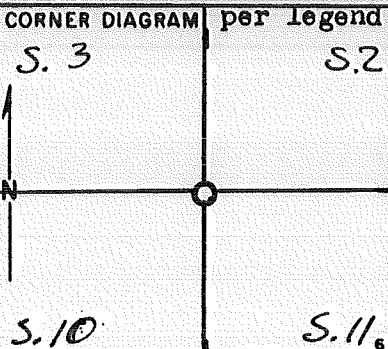
Tract or Surv. No.

Cor. E-13

13

USDA-FOREST SERVICE D-7100-52(2/82)

Index File No. 1755 CORNER RECORD (SEARCH) Contract or Survey N<sup>o</sup>. E-17  
(Ref. FSM 7151.4)  
T 20 S. R. 11 E. R.D. FT. ROCK County DESCHUTES SE Cor. of  
Merid. Willamette N.F. Deschutes State Oregon Section 3



DESCRIBE CORNER MONUMENT FOUND SF/NF

DESCRIBE BEARING TREES OR OTHER OFFICIAL ACCESSORIES FOUND  
(NONE MADE)

PHOTO IDENTIFICATION DATA  
Photo No. \_\_\_\_\_  
Filed At. \_\_\_\_\_  
Object Ident. \_\_\_\_\_  
Ident. By \_\_\_\_\_  
*Signature*

DESCRIBE CORNER LOCATION RELATIVE TO NEAR-BY FEATURES, ALSO HOW TO REACH CORNER

CORNER LEGEND:  
FS or Unverified  
Contr. Other  
○ Searched For/Not Found  
⊗ Evidence Found/Accept.  
● Permanent Mon. Set/Yd.

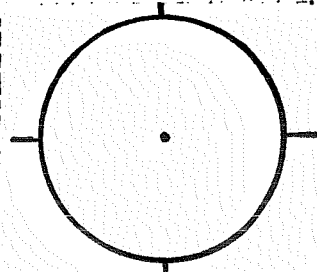
Searched By: REO Title PLS Division CS Headquarters SO Date 5/83

CORNER RECORD (PERPETUATION)

MONUMENT : DESCRIBE NEW MONUMENT SET, OR WORK DONE TO PRESERVE EXISTING MONUMENT

\_\_\_\_\_  
\_\_\_\_\_  
\_\_\_\_\_

MONUMENT STAMPED



ACCESSORIES : DESCRIBE NEW BT'S WITNESS OBJECTS ETC. ESTABLISHED, OR WORK DONE TO PRESERVE EXISTING EVIDENCE

\_\_\_\_\_  
\_\_\_\_\_  
\_\_\_\_\_  
\_\_\_\_\_

Work Done By \_\_\_\_\_ Title \_\_\_\_\_ Date \_\_\_\_\_ State Registration No. \_\_\_\_\_  
or Agency \_\_\_\_\_  
Plat or Certified Cor. Record Prepared? Yes No Filed At: \_\_\_\_\_ Co. Surveyor's Office Date \_\_\_\_\_

History of Surveys, G.L.O., etc. 1869: set Stone 24 X 14 X 12  
\_\_\_\_\_  
\_\_\_\_\_

Index File No. 1755 T. 20 S., R. 11 E., W.M. Contract or Surv. No. \_\_\_\_\_ Cor. E-17

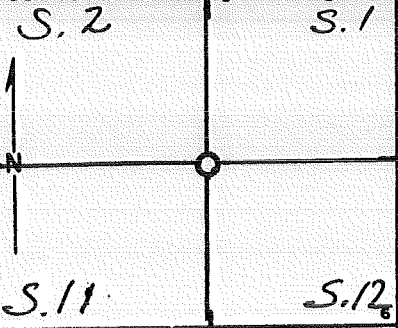
Index File No. 2155 CORNER RECORD (SEARCH) (Ref. FSM 7151.4) Contract or Survey No. E-21

T 20 S. R. 11 E. R.D. FT. ROCK County DESCHUTES SE Cor. of

Merid. Willamette N.F. Deschutes State Oregon Section 2

CORNER DIAGRAM per Legend

DESCRIBE CORNER MONUMENT FOUND SF/NF



DESCRIBE BEARING TREES OR OTHER OFFICIAL ACCESSORIES FOUND

(NONE MADE)

PHOTO IDENTIFICATION DATA

PHOTO IDENTIFICATION DATA fields: Photo No. \_\_\_\_\_, Filed At. \_\_\_\_\_, Object Ident. \_\_\_\_\_, Ident. By \_\_\_\_\_

DESCRIBE CORNER LOCATION RELATIVE TO NEAR-BY FEATURES, ALSO HOW TO REACH CORNER

Ident. By \_\_\_\_\_ Signature \_\_\_\_\_

- CORNER LEGEND:
- FS or Contr.  Unverified  Other
  - Searched For/Not Found
  - Evidence Found/Accept.
  - Permanent Mon. Set/Fd.

DESCRIBE CORNER LOCATION RELATIVE TO NEAR-BY FEATURES, ALSO HOW TO REACH CORNER (multiple blank lines)

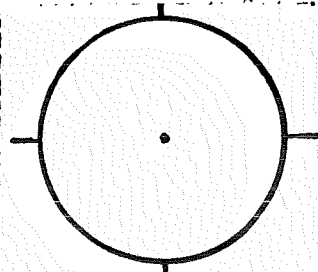
Searched By: REO Title PLS Division CS Headquarters SO Date 5/83

CORNER RECORD (PERPETUATION)

MONUMENT : DESCRIBE NEW MONUMENT SET, OR WORK DONE TO PRESERVE EXISTING MONUMENT

\_\_\_\_\_  
\_\_\_\_\_  
\_\_\_\_\_

MONUMENT STAMPED



ACCESSORIES : DESCRIBE NEW BT'S WITNESS OBJECTS ETC. ESTABLISHED, OR WORK DONE TO PRESERVE EXISTING EVIDENCE

\_\_\_\_\_  
\_\_\_\_\_  
\_\_\_\_\_  
\_\_\_\_\_

Work Done By \_\_\_\_\_ Title \_\_\_\_\_ Date \_\_\_\_\_ State Registration No. \_\_\_\_\_  
or Agency \_\_\_\_\_

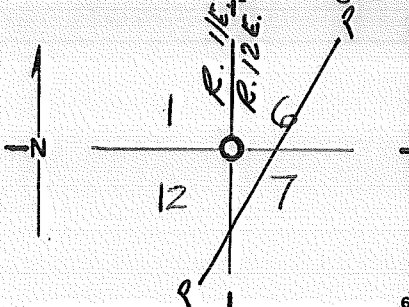
Plat or Certified Cor. Record Prepared? Yes No Filed At: \_\_\_\_\_ Co. Surveyor's Office Date \_\_\_\_\_

History of Surveys, G.L.O., etc. 1869: Set Stone 16 x 10 x 10  
\_\_\_\_\_  
\_\_\_\_\_

Index File No. 2155 T. 20 S., R. 11 E., W.M. Contract or Surv. No. \_\_\_\_\_ Cor. E-21

Index File No. 2555 CORNER RECORD (SEARCH) Contract or Survey No. NE Cor. No. E-25  
 (Ref. FSM 7151.4)  
 T 20 S. R. 11 E. R.D. \_\_\_\_\_ County \_\_\_\_\_ Cor. of \_\_\_\_\_  
 Merid. Willamette N.F. Deschutes State Oregon Section 12

CORNER DIAGRAM per legend



DESCRIBE CORNER MONUMENT FOUND  
SFNF

IN OLD LOGGED AREA AT WEST EDGE of POWER TRANSM. LINE  
IN BROAD NW-SE HOLLOW ~ IF STONE FOUND, WOULD SUSPECT  
TRANSPORTATION ~ ACCEPTABLE ONLY IF WELL BEDDED IF FD. 2  
 DESCRIBE BEARING TREES OR OTHER OFFICIAL ACCESSORIES FOUND

SFNF  
(NONE MADE, BUT GLO SHOULD HAVE HAD PLENTY  
TO CHOOSE FROM!)

PHOTO IDENTIFICATION DATA

Photo No. \_\_\_\_\_  
 Filed At. \_\_\_\_\_  
 Object Ident. \_\_\_\_\_  
 Ident. By \_\_\_\_\_  
 Signature \_\_\_\_\_

DESCRIBE CORNER LOCATION RELATIVE TO NEAR-BY FEATURES, ALSO HOW TO REACH CORNER

CORNER LEGEND:

- |        |            |                        |
|--------|------------|------------------------|
| FS or  | Unverified |                        |
| Contr. | Other      |                        |
| ○      | ◇          | Searched For/Not Found |
| ⊗      | ⊗          | Evidence Found/Accept. |
| ●      | ◆          | Permanent Mon. Set/Fd. |

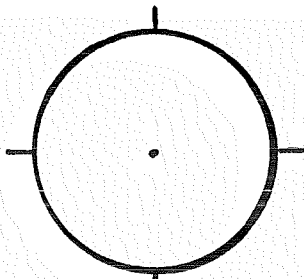
Searched By: RT-SC-GS-RG Title ST's Division SO Headquarters BEND Date 6-82  
REO PLS CS SO 5/83

CORNER RECORD (PERPETUATION)

MONUMENT: DESCRIBE NEW MONUMENT SET, OR WORK DONE TO PRESERVE EXISTING MONUMENT

\_\_\_\_\_  
\_\_\_\_\_  
\_\_\_\_\_

MONUMENT STAMPED



9

ACCESSORIES : DESCRIBE NEW BT'S WITNESS OBJECTS ETC. ESTABLISHED, OR WORK DONE TO PRESERVE EXISTING EVIDENCE

\_\_\_\_\_  
\_\_\_\_\_  
\_\_\_\_\_

10

Work Done By \_\_\_\_\_ Title \_\_\_\_\_ Date \_\_\_\_\_ State Registration No. or Agency \_\_\_\_\_

Plat or Certified Cor. Record Prepared ? Yes No Filed At: \_\_\_\_\_ Co. Surveyor's Office Date \_\_\_\_\_

11

History of Surveys, G.L.O., etc. 1869: Set stone 12 x 10 x 8  
\_\_\_\_\_  
\_\_\_\_\_

Index File No. 2555 T.20 S., R. 11 E., W.M. Contract or Surv. No. \_\_\_\_\_ Cor. E-25

12

13

USDA-FOREST SERVICE

Index  
File No. \_\_\_\_\_

CORNER RECORD (SEARCH)

(Ref. FSM 7.151.4)

Tract or  
Survey No. \_\_\_\_\_

Cor.  
No. F-07B

T. 20 S. R. 11

E. R.D. FT. ROCK

County DESCHUTES

1/4 COR. of SEC. 8

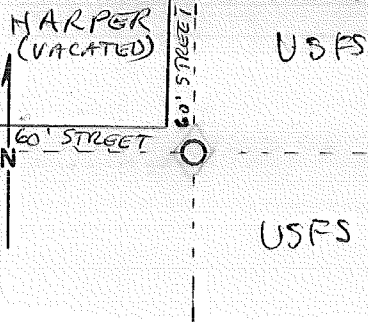
Merid. WILLAMETTE

N.F. DESCHUTES

State OREGON

COR. of SEC. \_\_\_\_\_

CORNER DIAGRAM PER LEGEND



DESCRIBE CORNER MONUMENT FOUND

SF/NF

DESCRIBE BEARING TREES OR OTHER OFFICIAL ACCESSORIES FOUND

2

PHOTO IDENTIFICATION DATA

Photo No. \_\_\_\_\_

Filed At. \_\_\_\_\_

Object Ident. \_\_\_\_\_

Ident. By \_\_\_\_\_

Signature

7

DESCRIBE CORNER LOCATION RELATIVE TO NEAR-BY FEATURES, ALSO HOW TO REACH CORNER

MIGHT BE SOMETHING AT SE TOWNSITE CORNER

3

Corner Legend:

Searched for/Not Found

Evidence Found/Accept.

Permanent Monument

Signature  
R. TAYLOR

Title  
S.T.

Division  
CAD. SURV.

Headquarters  
S.O.

Date  
5/20/82

D-7100-52 (3/79)

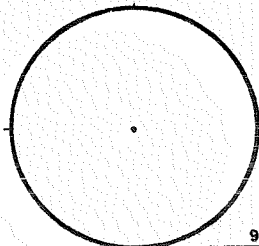
1



CORNER RECORD (PERPETUATION)

MONUMENT. DESCRIBE NEW MONUMENT SET, OR WORK DONE TO PRESERVE EXISTING MONUMENT

MONUMENT STAMPED



9

ACCESSORIES DESCRIBE NEW BT'S WITNESS OBJECTS ETC. ESTABLISHED, OR WORK DONE TO PRESERVE EXISTING EVIDENCE

10

Work Done By \_\_\_\_\_ Title \_\_\_\_\_ Date \_\_\_\_\_ State Registration No. \_\_\_\_\_  
 or Agency \_\_\_\_\_  
**PLAT PREPARED OR**  
 Certified Cor. Record Prepared ? Yes No Filed At: **Co. SURVEYOR'S OFFICE** Date \_\_\_\_\_

11

REMARKS

12

Index File No.

T. 20 S., R. 11 E., W.M.

Tract or Surv. No.

Cor. **F-07B**


13

Index  
File No. \_\_\_\_\_

**CORNER RECORD (SEARCH)** Contract or  
(Ref. FSM 7151.4) Survey No. \_\_\_\_\_ Cor. No. G-01

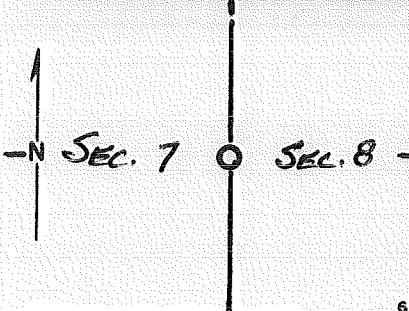
T 20 S. R. 11 E. R.D. BEND County DESCHUTES W/A Cor. of \_\_\_\_\_  
Merid. WILLAMETTE N.F. DESCHUTES State OREGON Section 7

SEE: G-25 T. 20 S., R. 10 E., W.M.



Index File No. 0557 CORNER RECORD (SEARCH) Contract or Survey No. 6-05  
 (Ref. FSM 7151.4)  
 T 20 S. R. 11 E. R.D. BEAUFORT ROCK County DESCHUTES W/4 Cor. of  
 Merid. Willamette N.F. Deschutes State Oregon Section 8

CORNER DIAGRAM per legend



DESCRIBE CORNER MONUMENT FOUND

SF/NF  
 (11/22 : HVH : SAYS 15" X 13" X 9" STONE RISING 9"  
 ABOVE GRND. GOOD COND. FOUND APPROX 1320' FROM 2  
 DESCRIBE BEARING TREES OR OTHER OFFICIAL ACCESSORIES FOUND AIRSTRIP ON VAND.  
 RD.)

SF/NF  
 FOUND TREE WITH BLAZE W. SIDE OF TREE LINE,  
 NO SCRIBING VISIBLE, FD. TREE E. SIDE OF TREE  
 LINE - NO SCRIBING.

DESCRIBE CORNER LOCATION RELATIVE TO NEAR-BY FEATURES, ALSO HOW TO REACH CORNER

PHOTO IDENTIFICATION DATA  
 Photo No. \_\_\_\_\_  
 Filed At. \_\_\_\_\_  
 Object Ident. \_\_\_\_\_  
 Ident. By \_\_\_\_\_  
 Signature \_\_\_\_\_

CORNER LEGEND:  
 PS or Unverified  
 Contr. Other  
 ○ ◇ Searched For/Not Found  
 ⊗ ⊗ Evidence Found/Accept.  
 ● ◆ Permanent Mon. Set/Fd.

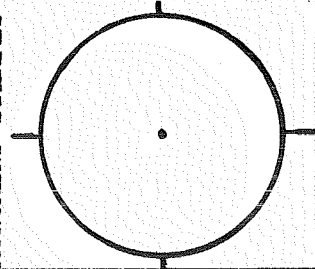
Searched By: RT-SC Title STs Division SO Headquarters BEND Date 5/20/82

CORNER RECORD (PERPETUATION)

MONUMENT: DESCRIBE NEW MONUMENT SET, OR WORK DONE TO PRESERVE EXISTING MONUMENT

\_\_\_\_\_  
\_\_\_\_\_  
\_\_\_\_\_

MONUMENT STAMPED



ACCESSORIES: DESCRIBE NEW BT'S WITNESS OBJECTS ETC. ESTABLISHED, OR WORK DONE TO PRESERVE EXISTING EVIDENCE

\_\_\_\_\_  
\_\_\_\_\_  
\_\_\_\_\_  
\_\_\_\_\_

Work Done By \_\_\_\_\_ Title \_\_\_\_\_ Date \_\_\_\_\_ State Registration No. or Agency \_\_\_\_\_ 10

Plat or Certified Cor. Record Prepared? Yes No Filed At: \_\_\_\_\_ Co. Surveyor's Office Date \_\_\_\_\_ 11

History of Surveys, G.L.O., etc. \_\_\_\_\_  
\_\_\_\_\_  
\_\_\_\_\_

Index File No. 0557 T. S., R. E., W.M. Contract or Surv. No. Cor. G-05 12

Index  
File No. 0759

CORNER RECORD (SEARCH) Contract or  
(Ref. FSM 7151.4) Survey No.

Cor. No. G-07

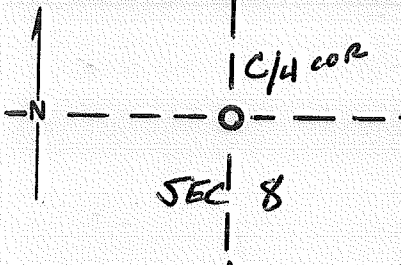
T 20 S. R. 11 E. R.D. BEND FT. ROCK County DESCHUTES

Merid. Willamette N.F. Deschutes State Oregon

C/H Cor. of Section 8

CORNER DIAGRAM, per Legend

DESCRIBE CORNER MONUMENT FOUND



SF/NF

DESCRIBE BEARING TREES OR OTHER OFFICIAL ACCESSORIES FOUND

SF/NF

PHOTO IDENTIFICATION DATA

Photo No. \_\_\_\_\_

Filed At. \_\_\_\_\_

Object Ident. \_\_\_\_\_

Ident. By \_\_\_\_\_

Signature

DESCRIBE CORNER LOCATION RELATIVE TO NEAR-BY FEATURES, ALSO HOW TO REACH CORNER

CORNER LEGEND:

FS or Unverified

Contr. Other

○ ◊ Searched For/Not Found

⊗ ⊗ Evidence Found/Accept.

● ◆ Permanent Mon. Set/Fd.

Searched By: RT/sc

Title STS

Division 50

Headquarters BEND

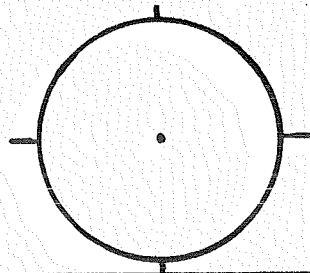
Date 5/20/82

CORNER RECORD (PERPETUATION)

MONUMENT: DESCRIBE NEW MONUMENT SET, OR WORK DONE TO PRESERVE EXISTING MONUMENT

Four horizontal lines for describing the monument.

MONUMENT STAMPED



ACCESSORIES: DESCRIBE NEW BT'S WITNESS OBJECTS ETC. ESTABLISHED, OR WORK DONE TO PRESERVE EXISTING EVIDENCE

Four horizontal lines for describing accessories.

Work Done By \_\_\_\_\_ Title \_\_\_\_\_ Date \_\_\_\_\_ State Registration No. or Agency \_\_\_\_\_  
Plat or Certified Cor. Record Prepared? Yes No Filed At. Co. Surveyor's Office Date \_\_\_\_\_

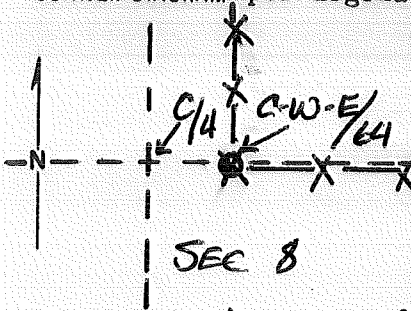
History of Surveys, G.L.O., etc.

Four horizontal lines for recording survey history.

Index File No. 0759 T. S., R. E., W.M. Contract or Surv. No. Cor. 6-07

Index File No. \_\_\_\_\_ CORNER RECORD (SEARCH) Contract or Survey No. \_\_\_\_\_ Cor. No. G-07B  
 (Ref. FSM 7151.4)  
 T 20 S. R. 11 E. R.D. BEND FT. ROCK County DESCHUTES C-W-E/CH Cor. of \_\_\_\_\_  
 Merid. Willamette N.F. Deschutes State Oregon Section 8

CORNER DIAGRAM per Legend



DESCRIBE CORNER MONUMENT FOUND

DESCRIBE BEARING TREES OR OTHER OFFICIAL ACCESSORIES FOUND

FD TWO RPS FROM PRIVATE (?) SURVEY.  
 FD 6" NAIL 1° N OF FENCE CORNER

PHOTO IDENTIFICATION DATA

Photo No. \_\_\_\_\_  
 Filed At. \_\_\_\_\_  
 Object Ident. \_\_\_\_\_  
 Ident. By \_\_\_\_\_  
 Signature \_\_\_\_\_

DESCRIBE CORNER LOCATION RELATIVE TO NEAR-BY FEATURES, ALSO HOW TO REACH CORNER

NEAR FENCE CORNER

CORNER LEGEND:

- FS or Unverified
- Contr. Other
- ◊ Searched For/Not Found
- ⊗ ⊗ Evidence Found/Accept.;
- ◆ Permanent Mon. Set/Fd.

Searched By:

RT/SC

Title

STs

Division

SO

Headquarters

BEND

Date

5/20/82

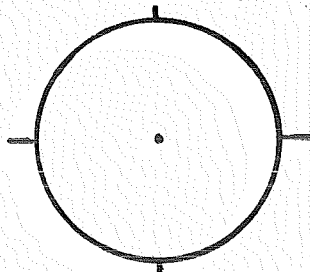


CORNER RECORD (PERPETUATION)

MONUMENT : DESCRIBE NEW MONUMENT SET, OR WORK DONE TO PRESERVE EXISTING MONUMENT

\_\_\_\_\_  
\_\_\_\_\_  
\_\_\_\_\_

MONUMENT STAMPED



ACCESSORIES : DESCRIBE NEW BT'S WITNESS OBJECTS ETC. ESTABLISHED, OR WORK DONE TO PRESERVE EXISTING EVIDENCE

\_\_\_\_\_  
\_\_\_\_\_  
\_\_\_\_\_

Work Done By \_\_\_\_\_ Title \_\_\_\_\_ Date \_\_\_\_\_ State Registration No. or Agency \_\_\_\_\_

~~Certified~~ **Flat** or Cor. Record Prepared ? Yes No Filed At: \_\_\_\_\_ Co. Surveyor's Office Date \_\_\_\_\_

History of Surveys, G.L.O., etc. \_\_\_\_\_  
\_\_\_\_\_  
\_\_\_\_\_

Index File No. \_\_\_\_\_ T. S., R. E., W.M. Contract or Surv. No. \_\_\_\_\_ Cor. **G07B**

USDA-FOREST SERVICE

Index

File No. 0957

CORNER RECORD (SEARCH)

(Ref. FSM 7.151.4)

Tract or

Survey No.

Cor.

No. 609

T. 20 S. R. 11 E. R.D. FT. ROCK

County Deschutes

E/4 COR. of SEC. 8

Merid. WILLAMETTE

N.F. DESCHUTES

State OREGON

W/4 COR. of SEC. 9

CORNER DIAGRAM PER LEGEND

DESCRIBE CORNER MONUMENT FOUND

mound of stone  
ORIG. STONE, BROKEN, MKD. 1/4, ALONGSIDE # 4 S.R.

DESCRIBE BEARING TREES OR OTHER OFFICIAL ACCESSORIES FOUND

none

PHOTO IDENTIFICATION DATA

Photo No. \_\_\_\_\_

Filed At. \_\_\_\_\_

Object Ident. \_\_\_\_\_

Ident. By \_\_\_\_\_

Signature

DESCRIBE CORNER LOCATION RELATIVE TO NEAR-BY FEATURES, ALSO HOW TO REACH CORNER

From intersection of Vandevent Road and Burlington Northern railroad, proceed northerly along said road 5600', follow compass line due west 1000' to corner

1860 EAST of MKR. ON W. SIDE of DIRT ROAD.  
± 415 WEST of RR TRACK  
± 525 WEST of MKR. ON E. SIDE of RR SERVICE ROAD

Corner Legend:

Searched for/Not Found

Evidence Found/Accept.

Permanent Monument

Signature

Title  
L.S.

Division  
OWEC

Headquarters

Date

9/10/02  
D-7100-52 (3/79)

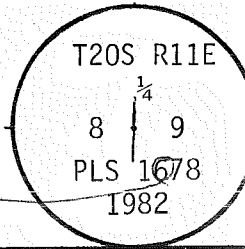
CORNER RECORD (PERPETUATION)

MONUMENT DESCRIBE NEW MONUMENT SET, OR WORK DONE TO PRESERVE EXISTING MONUMENT

Set 2½" aluminum cap in 2½" pipe in <sup>MOUND</sup> center of stone  
RSG.G"  
BURIED SAIG. STONE ALONGSIDE PIPE.

MKD. "1978"  
OVERSTAMPED 6

MONUMENT STAMPED



ACCESSORIES DESCRIBE NEW BT'S WITNESS OBJECTS ETC. ESTABLISHED, OR WORK DONE TO PRESERVE EXISTING EVIDENCE

4" 12" Ponderosa Pine bears S75°E 31.21 feet to nail and washer in south base, scribed  
¼ S9 BT, BT. <sup>60d</sup>

18" Lodgepole pine bears S22°W 27.40 feet to nail and washer in <sup>60d</sup> east base, scribed  
¼ S8 BT, BT. <sup>SE</sup>

Work Done By G. Hickman Title L.S. Date 9/7/82 State Registration No. OR 1678  
or Agency

PLAT PREPARED OR  
Certified Cor Record Prepared? Yes No Filed At Pendleton Co. SURVEYOR'S OFFICE Date ~~9/7/82~~ 4/83

REMARKS  
BLAZES NOT EXTENDED INTO STUMP AREA — ADDED TOE BLAZES, MKD "BT"  
Geo 10/82

Index File No. 1957 T. 20 S., R. 11 E., W.M.

Tract or Surv. No.

Cor. 609

USDA-FOREST SERVICE D-7100-52(2/82)

Index File No. 1357

CORNER RECORD (SEARCH) Contract or Survey No. \_\_\_\_\_  
(Ref. FSM 7151.4)

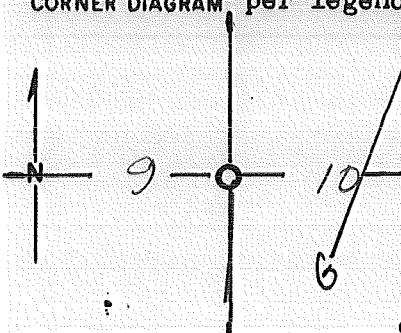
Cor. No. G-13

T 20 S. R. 11 E. R.D. FT. ROCK County DES. EVA Cor. of

Merid. Willamette N.F. Deschutes State Oregon Section 9

CORNER DIAGRAM per legend

DESCRIBE CORNER MONUMENT FOUND



SFNF

DESCRIBE BEARING TREES OR OTHER OFFICIAL ACCESSORIES FOUND

SFNF

PHOTO IDENTIFICATION DATA

Photo No. \_\_\_\_\_  
Filed At. \_\_\_\_\_  
Object Ident. \_\_\_\_\_  
Ident. By \_\_\_\_\_  
Signature \_\_\_\_\_

DESCRIBE CORNER LOCATION RELATIVE TO NEAR-BY FEATURES, ALSO HOW TO REACH CORNER

STAFF COMPASSED AND CHAINED EAST ONE MILE FROM QUARTER CORNER BETWEEN SEC. 8 AND SEC. 9 ABOUT 250' WEST of GAS LINE

CORNER LEGEND:

FS or Contr.	Unverified Other	
<input type="radio"/>	<input type="checkbox"/>	Searched For/Not Found
<input checked="" type="radio"/>	<input checked="" type="checkbox"/>	Evidence Found/Accept.
<input type="radio"/>	<input checked="" type="checkbox"/>	Permanent Mon. Set/Fd.

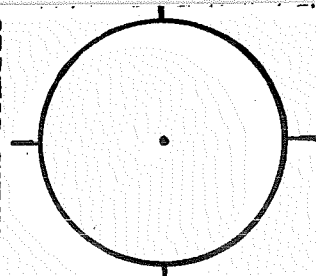
Searched By: WM / MH

Title ST'S Division CAD Headquarters SO. BEND Date 5-17-83

CORNER RECORD (PERPETUATION)

MONUMENT: DESCRIBE NEW MONUMENT SET, OR WORK DONE TO PRESERVE EXISTING MONUMENT

MONUMENT STAMPED



ACCESSORIES : DESCRIBE NEW BT'S WITNESS OBJECTS ETC. ESTABLISHED, OR WORK DONE TO PRESERVE EXISTING EVIDENCE

Work Done By \_\_\_\_\_ Title \_\_\_\_\_ Date \_\_\_\_\_ State Registration No. \_\_\_\_\_ or Agency \_\_\_\_\_

Plat or Certified Cor. Record Prepared? Yes No Filed At: \_\_\_\_\_ Co. Surveyor's Office Date \_\_\_\_\_

History of Surveys, G.L.O., etc. 12X 8X8 STONE SET

Index File No. 1357 T. 20 S., R. 11 E., W.M. Contract or Surv. No. \_\_\_\_\_ Cor. G-13


D-7100-52d (10/78)  
USDA-FOREST SERVICE

Index

File No. \_\_\_\_\_  
T 20 S. R. 11 E. R.D. BEND County DES. Survey No. \_\_\_\_\_ Cor. No. J-01  
Merid. WILLAMETTE N.F. DESCHUTES State OREGON Section 7 SW Cor. of \_\_\_\_\_

SEE: J-25 T. 20 S., R. 10 E., W.M.

B.C. S.P. - 8/82



USDA-FOREST SERVICE

Index File No. 0359

~~FILE~~ **BEND** @##!!  
**CORNER RECORD (SEARCH)**  
(Ref. FSM 7.151.4)

Tract or Survey No. \_\_\_\_\_

Cor. No. J-03

T. 20 S. R. 11 E. R.D. BEND

County DESCHUTES

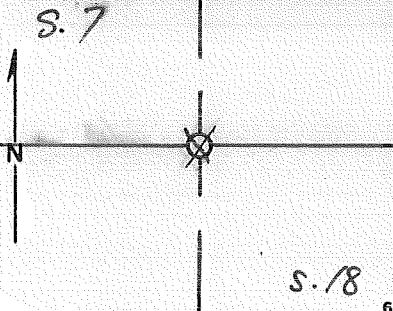
5/4 COR. of SEC. 7

Merid. WILLAMETTE

N.F. DESCHUTES State OREGON

N/4 COR. of SEC. 18

CORNER DIAGRAM PER LEGEND



DESCRIBE CORNER MONUMENT FOUND

1" I.D. PIPE, FLUSH

9/71 B. ROGERS: FD. 1" PIPE ON RIGHT BANK of RIVER <sup>(BY HANTHORNE)</sup> <sup>(000268)</sup>

DESCRIBE BEARING TREES OR OTHER OFFICIAL ACCESSORIES FOUND

RP'S & BTS ?  
12" PINE N E 17 53 FT.  
12" PINE S E 12 09 FT.

PHOTO IDENTIFICATION DATA

Photo No. \_\_\_\_\_  
Filed At. \_\_\_\_\_  
Object Ident. \_\_\_\_\_  
Ident. By \_\_\_\_\_  
*Signature*

13" L.P. PINE S 20° E 12 4 W/NAIL  
14" L.P. SNAG N 41° E 17 5 W/NAIL } 5/20/82  
NO ORIGINAL BTS FOUND

DESCRIBE CORNER LOCATION RELATIVE TO NEAR-BY FEATURES, ALSO HOW TO REACH CORNER

- Corner Legend:
- Searched for/Not Found
  - Evidence Found/Accept.
  - Permanent Monument

Signature RT/sc

Title STS

Division 50

Headquarters BEND

Date 5/20/82

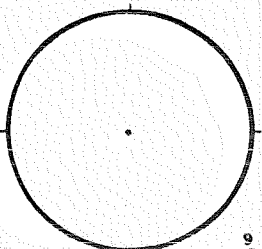
D-7100-52 (3/79)



CORNER RECORD (PERPETUATION)

MONUMENT DESCRIBE NEW MONUMENT SET, OR WORK DONE TO PRESERVE EXISTING MONUMENT

MONUMENT SET/STAMPED



9

ACCESSORIES DESCRIBE NEW BT'S WITNESS OBJECTS ETC. ESTABLISHED, OR WORK DONE TO PRESERVE EXISTING EVIDENCE

10

Work Done By \_\_\_\_\_ Title \_\_\_\_\_ Date \_\_\_\_\_ State Registration No. or Agency \_\_\_\_\_

PLAT PREPARED OR  
Certified Cor. Record Prepared? Yes No

Filed At:

Co. SURVEYOR'S OFFICE Date

11

REMARKS

12

Index File No. 039 T. 20 S., R. 11 E., W.M.

Tract or Surv. No.

Cor. J-03

13


Index File No. 0559

**CORNER RECORD (SEARCH)**  
(Ref. FSM 7151.4)

Tract or Survey No. \_\_\_\_\_  
Cor. No. J-05

T 20 R. 11 R.D. BEND County Deschutes  
Merid. Will N.F. Deschutes State Oregon See CN

CORNER DIAGRAM



DESCRIBE CORNER MONUMENT FOUND

5/8" Iron post  
1" PIPE - GOOD COND. - 1" ABOVE GROUND

DESCRIBE BEARING TREES OR OTHER OFFICIAL ACCESSORIES FOUND

B.T. visible scribing  
stump (N.W. 60'±)  
4 RPS

PHOTO IDENTIFICATION DATA

Photo No. \_\_\_\_\_  
Filed At. \_\_\_\_\_  
Object Ident. \_\_\_\_\_  
Ident. By \_\_\_\_\_  
*Signature*

PLANE COORDINATE POSITION DATA

State \_\_\_\_\_ Zone \_\_\_\_\_  
X \_\_\_\_\_  
Y \_\_\_\_\_  
Estab. By \_\_\_\_\_  
*Agency*

DESCRIBE CORNER LOCATION RELATIVE TO NEAR-BY FEATURES, ALSO HOW TO REACH CORNER

REVISITED 5/20/82 RT/sc

Signature

Title

Division

Headquarters

Date

7100-52 (3/68)

DAN SANBICH

CORNER RECORD (PERPETUATION)

MONUMENT : DESCRIBE NEW MONUMENT SET, OR WORK DONE TO PRESERVE EXISTING MONUMENT

9

ACCESSORIES : DESCRIBE NEW BT'S WITNESS OBJECTS ETC. ESTABLISHED, OR WORK DONE TO PRESERVE EXISTING EVIDENCE

10

Work Done By \_\_\_\_\_ Title \_\_\_\_\_ Date \_\_\_\_\_ State Registration No. or Agency \_\_\_\_\_

Certified Cor. Record Prepared ? Yes No Filed At: \_\_\_\_\_ Date \_\_\_\_\_

11

REMARKS

12

Index File No. 0559 T. 20S R. 11 E M.

Tract or Surv. No.

Cor. 105 13

Index  
File No. 0759

**CORNER RECORD (SEARCH)**

(Ref. FSM 7151.4)

Tract or  
Survey No. \_\_\_\_\_

Cor.  
No. J-17

T 20S R. 11E

R.D. Bend Fr. Rock County Wasco

S 1/4 COR Sec 8

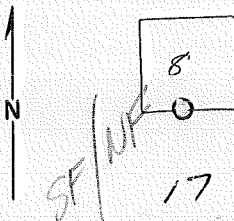
Merid. Will.

N.F. Wasco State Oregon

N/A COR Sec 17

CORNER DIAGRAM

DESCRIBE CORNER MONUMENT FOUND



11/81; SF/NF

DESCRIBE BEARING TREES OR OTHER OFFICIAL ACCESSORIES FOUND

walked from Sec. Board marker through to Highway. old cut line runs 60° E' W to spot where Sec cor might be found.

PHOTO IDENTIFICATION DATA

Photo No. \_\_\_\_\_  
Filed At. \_\_\_\_\_  
Object Ident. \_\_\_\_\_  
Ident. By \_\_\_\_\_  
*Signature*

No evidence of corner see back of this card  
SF/NF 11/17/81

DESCRIBE CORNER LOCATION RELATIVE TO NEAR-BY FEATURES, ALSO HOW TO REACH CORNER

"No BT's" by R. Peterson 8/63

PLANE COORDINATE POSITION DATA

State \_\_\_\_\_ Zone \_\_\_\_\_  
X \_\_\_\_\_  
Y \_\_\_\_\_  
Estab. By \_\_\_\_\_  
*Agency*

SF/NF 11/17/81

Signature  
W. MILLER

Title LS

Division

Headquarters SO

Date 11/81

7100-52 (3/68)

**CORNER RECORD (PERPETUATION)**

**MONUMENT: DESCRIBE NEW MONUMENT SET, OR WORK DONE TO PRESERVE EXISTING MONUMENT**

9

**ACCESSORIES : DESCRIBE NEW BT'S WITNESS OBJECTS ETC. ESTABLISHED, OR WORK DONE TO PRESERVE EXISTING EVIDENCE**

10

Work Done By \_\_\_\_\_ Title \_\_\_\_\_ Date \_\_\_\_\_ State Registration No. \_\_\_\_\_  
or Agency \_\_\_\_\_

Certified Cor. Record Prepared ? Yes No Filed At: \_\_\_\_\_ Date \_\_\_\_\_

11

REMARKS

The old cut line appears to be misleading - as I believe it is running southeasterly of the true line. @ 2640 from the sec. cor. of  $\frac{28}{18/17}$  and northerly from 75 to 100 ft. We found some very weak evidence of the orig. corner. Follow the cut line to east to the next sec. cor. and it will tend to bear this out. Jan Horn.

12

Index File No. 0759 T. 20 R. 11 M. Tract or Surv. No. \_\_\_\_\_ Cor. 107 13

Index  
File No. 0859


CORNER RECORD (SEARCH) Contract or  
(Ref. FSM 7151.4) Survey No. \_\_\_\_\_

Cor. No. J-8

T 20 S. R. 11 E. R.D. Bend County Deschutes Cor. of  
Merid. Willamette N.F. Deschutes State Oregon Section \_\_\_\_\_

CORNER DIAGRAM, per legend

DESCRIBE CORNER MONUMENT FOUND



2 1/2" Brass capped steel pipe flush with ground in stone mound.

DESCRIBE BEARING TREES OR OTHER OFFICIAL ACCESSORIES FOUND

5" PP brs. N 7 1/2° E 19.85'  
5" PP brs. S 63° E 32.15'

PHOTO IDENTIFICATION DATA

Photo No. \_\_\_\_\_  
Filed At. \_\_\_\_\_  
Object Ident. \_\_\_\_\_  
Ident. By \_\_\_\_\_  
*Signature*

DESCRIBE CORNER LOCATION RELATIVE TO NEAR-BY FEATURES, ALSO HOW TO REACH CORNER

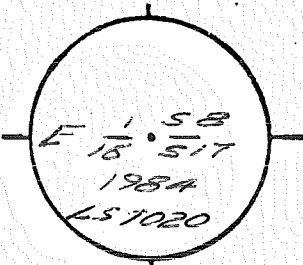
CORNER LEGEND:  
FS or Unverified  
Contr. Other  
○ ◊ Searched For/Not Found  
⊗ ⊗ Evidence Found/Accept.  
● ◆ Permanent Mon. Set/Fd.

Searched By: \_\_\_\_\_ Title \_\_\_\_\_ Division \_\_\_\_\_ Headquarters \_\_\_\_\_ Date \_\_\_\_\_

CORNER RECORD (PERPETUATION)

MONUMENT. DESCRIBE NEW MONUMENT SET, OR WORK DONE TO PRESERVE EXISTING MONUMENT

MONUMENT STAMPED



ACCESSORIES DESCRIBE NEW BT'S WITNESS OBJECTS ETC. ESTABLISHED, OR WORK DONE TO PRESERVE EXISTING EVIDENCE

5" PP bts. 566°W 23.2' marked E 1/16 517 BT

Work Done By J. [Signature] Title LS Date 7/86 State Registration No. or Agency OR-1020

Flat of Cor Record Prepared? Yes  No  Filed At Debuttes Co. Surveyor's Office Date 7/86

History of Surveys, G.L.O., etc.

Index File No. 0859 T.20 S., R. 11 E., W.M. Contract or Surv. No. Cor. J-8

USDA-FOREST SERVICE

Index  
 File No. 0-959  
 T. 20 S. R. 11  
 Merid. WILLAMETTE

CORNER RECORD (SEARCH)

(Ref. FSM 7.151.4)

E. R.D. PT. ROCK County Deschutes  
 N.F. DESCHUTES State OREGON

Tract or  
 Survey No.

Cor. No. J-09  
SE COR. of SEC 8  
NW COR. of SEC. 16

CORNER DIAGRAM PER LEGEND

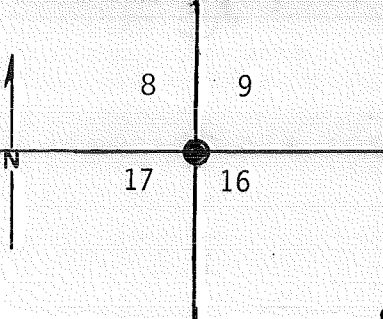


PHOTO IDENTIFICATION DATA  
 Photo No. \_\_\_\_\_  
 Filed At. \_\_\_\_\_  
 Object Ident. \_\_\_\_\_  
 Ident. By \_\_\_\_\_  
*Signature*

Corner Legend:  
 Searched for/Not Found  
 Evidence Found/Accept.  
 Permanent Monument

DESCRIBE CORNER MONUMENT FOUND

mound of stone  
~~ORIG. STONE, BROKEN,~~ ALONGSIDE #4 S.R.

DESCRIBE BEARING TREES OR OTHER OFFICIAL ACCESSORIES FOUND

none

DESCRIBE CORNER LOCATION RELATIVE TO NEAR-BY FEATURES, ALSO HOW TO REACH CORNER

From intersection of Vandevent Road and Burlington Northern railroad; proceed northerly along railroad approximately 4000', proceed on compass line due west 850' west to corner  
~~1560' EAST of MARKER ON WEST SIDE of OLD DIRT ROAD~~  
~~1415' WEST of RR TRACE~~  
~~1525' WEST of MARKER ON EAST SIDE of RR SERVICE ROAD~~

Signature Sam W. Hehn

Title C.G.

Division CWEC

Headquarters

Date 9/20/52

D-7100-52 (3/79)



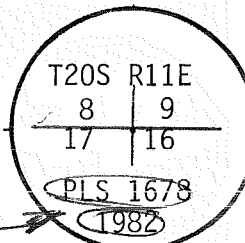
CORNER RECORD (PERPETUATION)

MONUMENT DESCRIBE NEW MONUMENT SET, OR WORK DONE TO PRESERVE EXISTING MONUMENT

Set 2½" aluminum cap in 2½" aluminum pipe <sup>RSG.18"</sup> in ~~center~~ of mound of stone  
 AT SW SIDE of LAVA ROCK DOME.  
 PIPE IS GROUTED AT BASE.

1982 PLS 1678

MONUMENT STATE 1



ACCESSORIES DESCRIBE NEW BT'S WITNESS OBJECTS ETC. ESTABLISHED, OR WORK DONE TO PRESERVE EXISTING EVIDENCE

- 4" A 8" Lodgepole Pine bears N5°E 77.57 feet to nail and washer in ~~west~~ base, scribed  
 T20S, R11E, S9 ~~BT~~; ADDED "BT" <sup>60d NLEW IN S. BASE</sup>
- A 10" Lodgepole Pine bears S50°E 32.13 feet to nail and washer in ~~south~~ base, scribed  
 T20S, R11E S16 ~~BT~~; ADDED "BT" <sup>60d NLEW IN SW BASE</sup>
- 12" A 10" Ponderosa Pine bears S29°W 53.63 feet to nail and washer in ~~east~~ base, scribed  
 T20S, R11E S17 ~~BT~~; ADDED "BT" <sup>60d NLEW IN NE BASE</sup>
- A 10: Ponderosa Pine bears N56°W 41.10 feet to nail and washer in ~~south~~ base, scribed  
 T20S, R11E S8 ~~BT~~ ADDED "BT" <sup>60d NLEW IN SE BASE</sup>

Work Done By G. Hickman Title L.S. Date 9/7/82 State Registration No. OR 1978  
 or Agency

PLAT PREPARED OR Certified Cor Record Prepared?  (Yes) No Filed At: Deschutes Co. SURVEYOR'S OFFICE Date 4/19/82 4/83

REMARKS

~~BT'S NOT MARKED "BT"~~  
 BLAZES FROM 1947 MANUAL, NOT 1973 MANUAL NOTATIONS BY RED, 10/82

Index File No. \_\_\_\_\_

CORNER RECORD (SEARCH) Contract or Survey No. \_\_\_\_\_  
 (Ref. FSM 7151.4)

Cor. No. J-11

T 20 S. R. 11 E. R.D. \_\_\_\_\_

County \_\_\_\_\_

5 1/4 Cor. of \_\_\_\_\_

Merid. Willamette

N.F. Deschutes

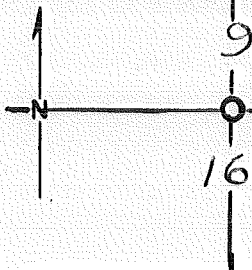
State Oregon

Section 9

CORNER DIAGRAM per legend

DESCRIBE CORNER MONUMENT FOUND

SFNF



DESCRIBE BEARING TREES OR OTHER OFFICIAL ACCESSORIES FOUND

SFNF

PHOTO IDENTIFICATION DATA

Photo No. \_\_\_\_\_

Filed At. \_\_\_\_\_

Object Ident. \_\_\_\_\_

Ident. By \_\_\_\_\_

Signature

DESCRIBE CORNER LOCATION RELATIVE TO NEAR-BY FEATURES, ALSO HOW TO REACH CORNER

Compass and paced from rock pile at approx. cor. 8/9  
Search area approx. 200-300 ft. east of Hwy 97. 17/16

CORNER LEGEND:

- FS or Contr.  Unverified Other
- Searched For/Not Found
- Evidence Found/Accept.
- Permanent Mon. Set/Fd.

Searched By: RT-SC-GS-RG

Title ST's

Division 50

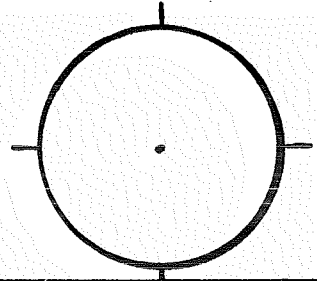
Headquarters BEND

Date 6-82

CORNER RECORD (PERPETUATION)

MONUMENTS DESCRIBE NEW MONUMENT SET, OR WORK DONE TO PRESERVE EXISTING MONUMENT

MONUMENT STAMPED



ACCESSORIES : DESCRIBE NEW BT'S WITNESS OBJECTS ETC. ESTABLISHED, OR WORK DONE TO PRESERVE EXISTING EVIDENCE

Work Done By \_\_\_\_\_ Title \_\_\_\_\_ Date \_\_\_\_\_ State Registration No. \_\_\_\_\_  
or Agency \_\_\_\_\_

Plat or Certified Cor. Record Prepared ? Yes No Filed At: \_\_\_\_\_ Co. Surveyor's Office Date \_\_\_\_\_

History  
of  
Surveys,  
G.L.O.,  
etc.

Index File No. T. 20 S., R. 11 E., W.M. Contract or Surv. No. Cor. J-11

Index File No. \_\_\_\_\_

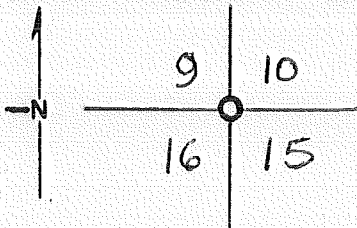
CORNER RECORD (SEARCH) Contract or Survey No. \_\_\_\_\_  
 (Ref. FSM 7151.4)

Cor. No. J-13  
 SW Cor. of

T 20 S. R. 11 E. R.D. \_\_\_\_\_ County \_\_\_\_\_  
 Merid. Willamette N.F. Deschutes State Oregon Section 10

CORNER DIAGRAM per legend

DESCRIBE CORNER MONUMENT FOUND



SFNF

DESCRIBE BEARING TREES OR OTHER OFFICIAL ACCESSORIES FOUND

SFNF

PHOTO IDENTIFICATION DATA

Photo No. \_\_\_\_\_  
 Filed At. \_\_\_\_\_  
 Object Ident. \_\_\_\_\_  
 Ident. By \_\_\_\_\_  
 Signature \_\_\_\_\_

DESCRIBE CORNER LOCATION RELATIVE TO NEAR-BY FEATURES, ALSO HOW TO REACH CORNER

Compass and pace East from rockpile at 8/9  
 17/16

CORNER LEGEND:

- FS or Unverified
- Contr. Other
- ◊ Searched For/Not Found
- ⊗ ⊗ Evidence Found/Accept.
- ◆ Permanent Mon. Set/Fd.

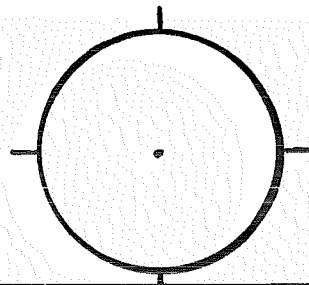
Searched By: RT-RG-GS-SC Title ST's Division 50 Headquarters BEND Date 6-82

CORNER RECORD (PERPETUATION)

MONUMENT: DESCRIBE NEW MONUMENT SET, OR WORK DONE TO PRESERVE EXISTING MONUMENT

\_\_\_\_\_  
\_\_\_\_\_  
\_\_\_\_\_

MONUMENT STAMPED



ACCESSORIES : DESCRIBE NEW BT'S WITNESS OBJECTS ETC. ESTABLISHED, OR WORK DONE TO PRESERVE EXISTING EVIDENCE

\_\_\_\_\_  
\_\_\_\_\_  
\_\_\_\_\_

Work Done By \_\_\_\_\_ Title \_\_\_\_\_ Date \_\_\_\_\_ State Registration No. or Agency \_\_\_\_\_

Plat or Certified Cor. Record Prepared ? Yes No Filed At: \_\_\_\_\_ Co. Surveyor's Office Date \_\_\_\_\_

History  
of  
Surveys,  
G.L.O.,  
etc.

\_\_\_\_\_  
\_\_\_\_\_  
\_\_\_\_\_

Index File No.

T. 20 S., R. 11 E., W.M.

Contract or Surv. No.

Cor. J-13

9

10

11

12

13

Index File No. \_\_\_\_\_

CORNER RECORD (SEARCH) Contract or Survey No. \_\_\_\_\_  
 (Ref. FSM 7151.4)

Cor. No. J-15

T 20 S. R. 11 E. R.D. \_\_\_\_\_

County \_\_\_\_\_

5/4 Cor. of \_\_\_\_\_

Merid. Willamette

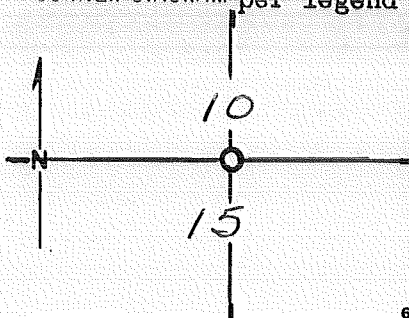
N.F. Deschutes

State Oregon

Section 10

CORNER DIAGRAM per legend

DESCRIBE CORNER MONUMENT FOUND



SFNF

DESCRIBE BEARING TREES OR OTHER OFFICIAL ACCESSORIES FOUND

SFNF

PHOTO IDENTIFICATION DATA

Photo No. \_\_\_\_\_  
 Filed At. \_\_\_\_\_  
 Object Ident. \_\_\_\_\_  
 Ident. By \_\_\_\_\_

DESCRIBE CORNER LOCATION RELATIVE TO NEAR-BY FEATURES, ALSO HOW TO REACH CORNER

Signature \_\_\_\_\_

CORNER LEGEND:

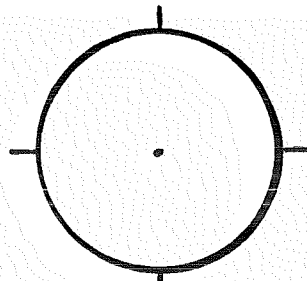
- FS or Unverified
- Contr. Other
- ◊ Searched For/Not Found
- ⊗ ⊗ Evidence Found/Accept.
- ◆ Permanent Mon. Set/Fd.

Searched By: RT-SC-GS-RG Title ST'S Division SO. Headquarters BEND Date 6-82

CORNER RECORD (PERPETUATION)

MONUMENTS DESCRIBE NEW MONUMENT SET, OR WORK DONE TO PRESERVE EXISTING MONUMENT

MONUMENT STAMPED



9

ACCESSORIES : DESCRIBE NEW BT'S WITNESS OBJECTS ETC. ESTABLISHED, OR WORK DONE TO PRESERVE EXISTING EVIDENCE

10

Work Done By \_\_\_\_\_ Title \_\_\_\_\_ Date \_\_\_\_\_ State Registration No. or Agency \_\_\_\_\_

Plat or Certified Cor. Record Prepared ? Yes No Filed At: \_\_\_\_\_ Co. Surveyor's Office Date \_\_\_\_\_

11

History of Surveys, G.L.O., etc.

Index File No. T.20 S., R. // E., W.M. Contract or Surv. No. Cor. J-15

12

13

Index  
File No. \_\_\_\_\_

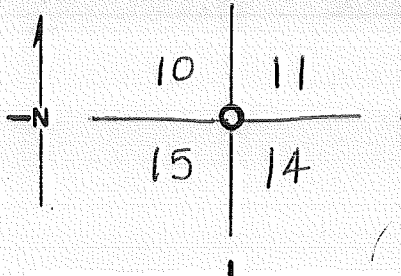
**CORNER RECORD (SEARCH)**  
(Ref. FSM 7151.4)

Contract or  
Survey No. \_\_\_\_\_ Cor. No. J-17

T 20 S. R. 11 E. R.D. \_\_\_\_\_ County SW Cor. of  
Merid. Willamette N.F. Deschutes State Oregon Section 11

CORNER DIAGRAM per legend

DESCRIBE CORNER MONUMENT FOUND



SFNF

DESCRIBE BEARING TREES OR OTHER OFFICIAL ACCESSORIES FOUND

SFNF

PHOTO IDENTIFICATION DATA

Photo No. \_\_\_\_\_  
Filed At. \_\_\_\_\_  
Object Ident. \_\_\_\_\_  
Ident. By \_\_\_\_\_  
*Signature*

DESCRIBE CORNER LOCATION RELATIVE TO NEAR-BY FEATURES, ALSO HOW TO REACH CORNER

signboard on RD. 34A - 1400 ft SOUTH of COR.

CORNER LEGEND:

- FS or Unverified
- Contr. Other
- Searched For/Not Found
- ⊗ Evidence Found/Accept.
- Permanent Mon. Set/Pd.

\_\_\_\_\_

\_\_\_\_\_

\_\_\_\_\_

Searched By: RT-SC-RG-GS Title ST's Division S.O. Headquarters BEND Date 6-82

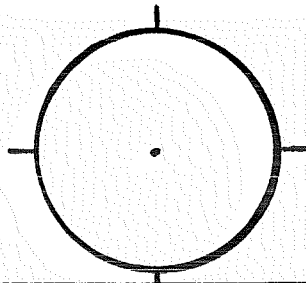


CORNER RECORD (PERPETUATION)

MONUMENT: DESCRIBE NEW MONUMENT SET, OR WORK DONE TO PRESERVE EXISTING MONUMENT

\_\_\_\_\_  
\_\_\_\_\_  
\_\_\_\_\_

MONUMENT STAMPED



ACCESSORIES : DESCRIBE NEW BT'S WITNESS OBJECTS ETC. ESTABLISHED, OR WORK DONE TO PRESERVE EXISTING EVIDENCE

\_\_\_\_\_  
\_\_\_\_\_  
\_\_\_\_\_

Work Done By \_\_\_\_\_ Title \_\_\_\_\_ Date \_\_\_\_\_ State Registration No. or Agency \_\_\_\_\_

Plat or Certified Cor. Record Prepared ? Yes No Filed At: \_\_\_\_\_ Co. Surveyor's Office Date \_\_\_\_\_

History  
of  
Surveys,  
G.L.O.,  
etc.

\_\_\_\_\_  
\_\_\_\_\_  
\_\_\_\_\_  
\_\_\_\_\_

Index File No.

T.20 S., R. 11 E., W.M.

Contract or Surv. No.

Cor. *J-13* 13

Index File No. \_\_\_\_\_

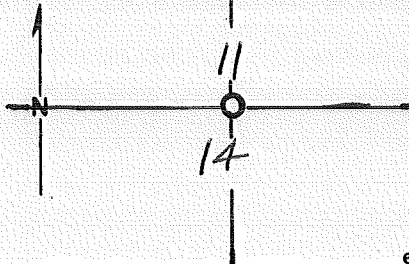
**CORNER RECORD (SEARCH)** Contract or Survey No. \_\_\_\_\_  
 (Ref. FSM 7151.4)

Cor. No. J-19  
 Cor. of S 1/4

T 20 S. R. 11 E. R.D. \_\_\_\_\_ County \_\_\_\_\_  
 Merid. Willamette N.F. Deschutes State Oregon Section 11

CORNER DIAGRAM per legend

DESCRIBE CORNER MONUMENT FOUND



SFNF

DESCRIBE BEARING TREES OR OTHER OFFICIAL ACCESSORIES FOUND

SFNF

PHOTO IDENTIFICATION DATA

Photo No. \_\_\_\_\_  
 Filed At. \_\_\_\_\_  
 Object Ident. \_\_\_\_\_  
 Ident. By \_\_\_\_\_  
 Signature \_\_\_\_\_

DESCRIBE CORNER LOCATION RELATIVE TO NEAR-BY FEATURES, ALSO HOW TO REACH CORNER

CORNER LEGEND:

- FS or Unverified
- Contr. Other
- ◊ Searched For/Not Found
- ⊗ ⊗ Evidence Found/Accept.
- ◆ Permanent Mon. Set/Fd.

\_\_\_\_\_

\_\_\_\_\_

\_\_\_\_\_

\_\_\_\_\_

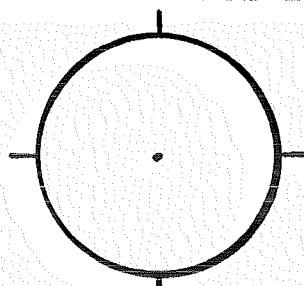
Searched By: RT-SL-RG-GS Title ST's Division S.O. Headquarters BEND Date 6-82

CORNER RECORD (PERPETUATION)

MONUMENT: DESCRIBE NEW MONUMENT SET, OR WORK DONE TO PRESERVE EXISTING MONUMENT

\_\_\_\_\_  
\_\_\_\_\_  
\_\_\_\_\_

MONUMENT STAMPED



ACCESSORIES : DESCRIBE NEW BT'S WITNESS OBJECTS ETC. ESTABLISHED, OR WORK DONE TO PRESERVE EXISTING EVIDENCE

\_\_\_\_\_  
\_\_\_\_\_  
\_\_\_\_\_

Work Done By \_\_\_\_\_ Title \_\_\_\_\_ Date \_\_\_\_\_ State Registration No. or Agency \_\_\_\_\_

Plat or Certified Cor. Record Prepared ? Yes No Filed At: \_\_\_\_\_ Co. Surveyor's Office Date \_\_\_\_\_

History  
of  
Surveys,  
G.L.O.,  
etc.

\_\_\_\_\_  
\_\_\_\_\_  
\_\_\_\_\_  
\_\_\_\_\_

Index File No. T. 20 S., R. 11 E., W.M. Contract or Surv. No. Cor. J-19

Index File No. \_\_\_\_\_

CORNER RECORD (SEARCH)  
(Ref. FSM 7151.4)

Contract or Survey No. \_\_\_\_\_

Cor. No. J-21

T 20 S. R. 11 E. R.D. \_\_\_\_\_

County \_\_\_\_\_

SW

Cor. of \_\_\_\_\_

Merid. Willamette

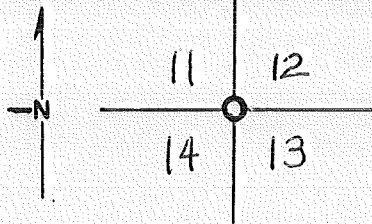
N.F. Deschutes

State Oregon

Section 12

CORNER DIAGRAM per legend

DESCRIBE CORNER MONUMENT FOUND



SFNF

DESCRIBE BEARING TREES OR OTHER OFFICIAL ACCESSORIES FOUND

SFNF

PHOTO IDENTIFICATION DATA

Photo No. \_\_\_\_\_

Filed At. \_\_\_\_\_

Object Ident. \_\_\_\_\_

Ident. By \_\_\_\_\_

Signature

DESCRIBE CORNER LOCATION RELATIVE TO NEAR-BY FEATURES, ALSO HOW TO REACH CORNER

Compass and pace from BT Tag at approx 1/4 12 13

CORNER LEGEND:

- |        |            |   |                          |
|--------|------------|---|--------------------------|
| FS or  | Unverified |   |                          |
| Contr. | Other      | ○ | ◇ Searched For/Not Found |
| ⊗      | ⊗          | ⊗ | Evidence Found/Accept.   |
| ●      | ◆          | ● | Permanent Mon. Set/Fd.   |

Searched By: RTSC-GS-RG

Title

ST'S

Division

S.O.

Headquarters

BEND

Date

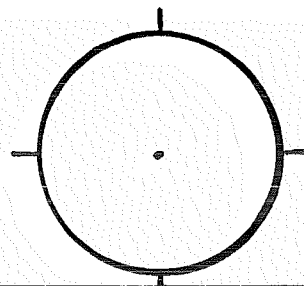
6-82

CORNER RECORD (PERPETUATION)

MONUMENT: DESCRIBE NEW MONUMENT SET, OR WORK DONE TO PRESERVE EXISTING MONUMENT

\_\_\_\_\_  
\_\_\_\_\_  
\_\_\_\_\_

MONUMENT STAMPED



ACCESSORIES: DESCRIBE NEW BT's WITNESS OBJECTS ETC. ESTABLISHED, OR WORK DONE TO PRESERVE EXISTING EVIDENCE

\_\_\_\_\_  
\_\_\_\_\_  
\_\_\_\_\_

Work Done By \_\_\_\_\_ Title \_\_\_\_\_ Date \_\_\_\_\_ State Registration No. or Agency \_\_\_\_\_  
Plat or Certified Cor. Record Prepared? Yes No Filed At: \_\_\_\_\_ Co. Surveyor's Office Date \_\_\_\_\_

History  
of  
Surveys,  
G.L.O.,  
etc.

\_\_\_\_\_  
\_\_\_\_\_  
\_\_\_\_\_

Index File No. T.20 S., R. 11 E., W.M. Contract or Surv. No. Cor. J-21

Index File No. \_\_\_\_\_

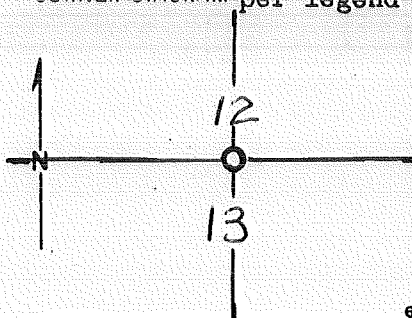
CORNER RECORD (SEARCH) Contract or Survey No. \_\_\_\_\_  
 (Ref. FSM 7151.4)

Cor. No. J-23

T 20 S. R. 11 E. R.D. \_\_\_\_\_ County \_\_\_\_\_ 5/4 Cor. of  
 Merid. Willamette N.F. Deschutes State Oregon Section 12

CORNER DIAGRAM per legend

DESCRIBE CORNER MONUMENT FOUND



SFNF

DESCRIBE BEARING TREES OR OTHER OFFICIAL ACCESSORIES FOUND

BT tag by MLC 1959 on 24" ponderosa. No stones found. Area catted.

PHOTO IDENTIFICATION DATA

Photo No. \_\_\_\_\_  
 Filed At. \_\_\_\_\_  
 Object Ident. \_\_\_\_\_  
 Ident. By \_\_\_\_\_

DESCRIBE CORNER LOCATION RELATIVE TO NEAR-BY FEATURES, ALSO HOW TO REACH CORNER

600 ft. E of BPA power line.

CORNER LEGEND:

- |                                     |                                     |                        |
|-------------------------------------|-------------------------------------|------------------------|
| FS or                               | Unverified                          |                        |
| Contr.                              | Other                               |                        |
| <input type="radio"/>               | <input type="checkbox"/>            | Searched For/Not Found |
| <input checked="" type="checkbox"/> | <input checked="" type="checkbox"/> | Evidence Found/Accept. |
| <input type="radio"/>               | <input type="checkbox"/>            | Permanent Mon. Set/Fd. |

Searched By: RT SC RG

Title ST'S Division S.O. Headquarters BEND Date 6-82

2

3

4

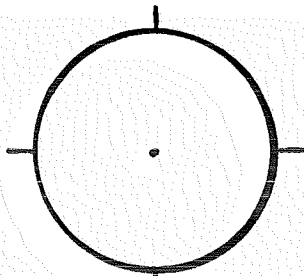
5

CORNER RECORD (PERPETUATION)

MONUMENT: DESCRIBE NEW MONUMENT SET, OR WORK DONE TO PRESERVE EXISTING MONUMENT

\_\_\_\_\_  
\_\_\_\_\_  
\_\_\_\_\_

MONUMENT STAMPED



ACCESSORIES : DESCRIBE NEW BT'S WITNESS OBJECTS ETC. ESTABLISHED, OR WORK DONE TO PRESERVE EXISTING EVIDENCE

\_\_\_\_\_  
\_\_\_\_\_  
\_\_\_\_\_

Work Done By \_\_\_\_\_ Title \_\_\_\_\_ Date \_\_\_\_\_ State Registration No. \_\_\_\_\_  
Plat or \_\_\_\_\_ or Agency \_\_\_\_\_  
Certified Cor. Record Prepared ? Yes No Filed At: \_\_\_\_\_ Co. Surveyor's Office Date \_\_\_\_\_

History  
of  
Surveys,  
G.L.O.,  
etc.

\_\_\_\_\_  
\_\_\_\_\_  
\_\_\_\_\_  
\_\_\_\_\_

Index File No.

T. 20 S., R. // E., W.M.

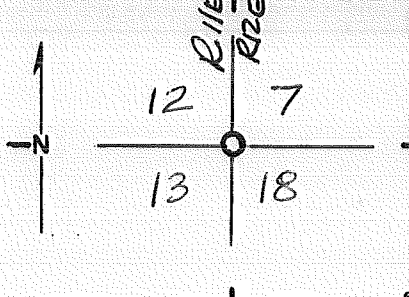
Contract or Surv. No.

Cor. *F-23*

Index File No. 2559 CORNER RECORD (SEARCH) Contract or Survey No. J-25  
 (Ref. FSM 7151.4)  
 T 20 S. R. 11 E. R.D. FT. ROCK County DESCHUTES NE Cor. of  
 Merid. Willamette N.F. Deschutes State Oregon Section 13

CORNER DIAGRAM per legend

DESCRIBE CORNER MONUMENT FOUND



SFNF

(CORNER MAY BE IN ROAD)

DESCRIBE BEARING TREES OR OTHER OFFICIAL ACCESSORIES FOUND

SFNF

PHOTO IDENTIFICATION DATA

Photo No. \_\_\_\_\_  
 Filed At. \_\_\_\_\_  
 Object Ident. \_\_\_\_\_  
 Ident. By \_\_\_\_\_  
 Signature \_\_\_\_\_

DESCRIBE CORNER LOCATION RELATIVE TO NEAR-BY FEATURES, ALSO HOW TO REACH CORNER

Sign board on RD # 195, SECOND SIGN ALONG  
 DIRT ROAD TO WEST. MISMARKED BOARD

CORNER LEGEND:

- FS or Contr.  Unverified Other
- Searched For/Not Found
- Evidence Found/Accept.
- Permanent Mon. Set/Fd.

Searched By: RF-SC-GS-RG Title ST'S Division S.O. Headquarters BEND Date 6-82

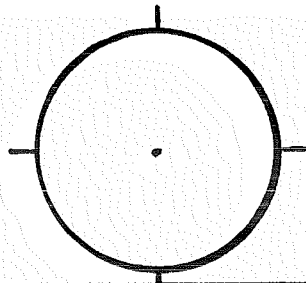


CORNER RECORD (PERPETUATION)

MONUMENT: DESCRIBE NEW MONUMENT SET, OR WORK DONE TO PRESERVE EXISTING MONUMENT

\_\_\_\_\_  
\_\_\_\_\_  
\_\_\_\_\_

MONUMENT STAMPED



ACCESSORIES: DESCRIBE NEW BT'S WITNESS OBJECTS ETC. ESTABLISHED, OR WORK DONE TO PRESERVE EXISTING EVIDENCE

\_\_\_\_\_  
\_\_\_\_\_  
\_\_\_\_\_

Work Done By \_\_\_\_\_ Title \_\_\_\_\_ Date \_\_\_\_\_ State Registration No. \_\_\_\_\_  
Plat or \_\_\_\_\_ or Agency \_\_\_\_\_  
Certified Cor. Record Prepared? Yes No Filed At: \_\_\_\_\_ Co. Surveyor's Office Date \_\_\_\_\_

History \_\_\_\_\_  
of \_\_\_\_\_  
Surveys, \_\_\_\_\_  
G.L.O., \_\_\_\_\_  
etc. \_\_\_\_\_

Index File No. 2559 T. 20 S., R. 11 E., W.M. Contract or Surv. No. Cor. J-25

USDA-FOREST SERVICE D-7100-52(2/82)

Index File No. 0760

CORNER RECORD (SEARCH) Contract or Survey No. (Ref. FSM 7151.4)

Cor. No. K-07

T 20 S. R. 11 E. R.D. BEND FT. ROCK County DESCHUTES

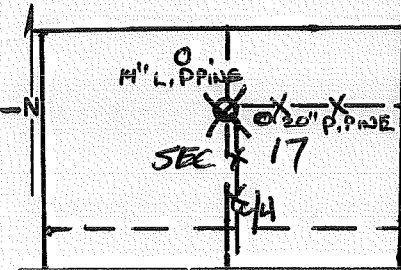
NC/16 Cor. of

Merid. Willamette N.F. Deschutes State Oregon

Section 17

CORNER DIAGRAM, per Legend

DESCRIBE CORNER MONUMENT FOUND



SF/NF

DESCRIBE BEARING TREES OR OTHER OFFICIAL ACCESSORIES FOUND

2 RPs (BLAZE SCRIBED "BT" WITH NAIL)

PHOTO IDENTIFICATION DATA

Photo No. \_\_\_\_\_  
Filed At. \_\_\_\_\_  
Object Ident. \_\_\_\_\_  
Ident. By \_\_\_\_\_  
Signature \_\_\_\_\_

DESCRIBE CORNER LOCATION RELATIVE TO NEAR-BY FEATURES, ALSO HOW TO REACH CORNER

CORNER LEGEND:

- FS or Unverified
- Contr. Other
- ◇ Searched For/Not Found
- ⊗ ⊗ Evidence Found/Accept.
- ◆ Permanent Mon. Set/Id.

Searched By: RT/SC/RB

Title \_\_\_\_\_

Division SO

Headquarters BEND

Date

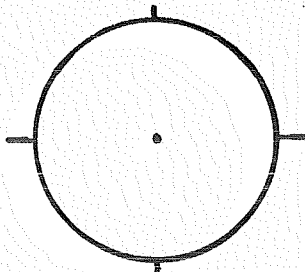
5-24-82

CORNER RECORD (PERPETUATION)

MONUMENT : DESCRIBE NEW MONUMENT SET, OR WORK DONE TO PRESERVE EXISTING MONUMENT

\_\_\_\_\_  
\_\_\_\_\_  
\_\_\_\_\_

MONUMENT STAMPED



ACCESSORIES : DESCRIBE NEW BT'S WITNESS OBJECTS ETC. ESTABLISHED, OR WORK DONE TO PRESERVE EXISTING EVIDENCE

\_\_\_\_\_  
\_\_\_\_\_  
\_\_\_\_\_

Work Done By \_\_\_\_\_ Title \_\_\_\_\_ Date \_\_\_\_\_ State Registration No. or Agency \_\_\_\_\_

Plan of Certified Cor. Record Prepared ? Yes No Filed At: \_\_\_\_\_ Co. Surveyor's Office Date \_\_\_\_\_

History of Surveys, G.L.O., etc. \_\_\_\_\_  
\_\_\_\_\_  
\_\_\_\_\_

Index File No. 0760 T. S., R. E., W.M. Contract or Surv. No. Cor. K07

Index  
File No. 0960

CORNER RECORD (SEARCH) Contract or  
(Ref. FSM 7151.4) Survey No. \_\_\_\_\_

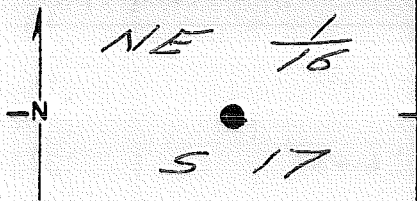
Cor.  
No. K-8

T 20 S. R. 11 E. R.D. Bend County Deschutes NE 1/16 Cor. of

Merid. Willamette N.F. Deschutes State Oregon Section 17

CORNER DIAGRAM, per legend

DESCRIBE CORNER MONUMENT FOUND



2 1/2" Brass capped steel pipe flush with ground in stone mound.

DESCRIBE BEARING TREES OR OTHER OFFICIAL ACCESSORIES FOUND

5" PP brs. S 15° E 7.15'  
10" PP brs. N 59 1/2° E 18.95'

PHOTO IDENTIFICATION DATA

Photo No. \_\_\_\_\_  
Filed At. \_\_\_\_\_  
Object Ident. \_\_\_\_\_  
Ident. By \_\_\_\_\_  
*Signature*

DESCRIBE CORNER LOCATION RELATIVE TO NEAR-BY FEATURES, ALSO HOW TO REACH CORNER

CORNER LEGEND:

- FS or Unverified
- Constr. Other
- Searched For/Not found
- Evidence Found/Accept.
- Permanent Mon. Set/Fd.

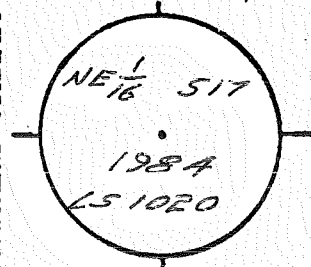
Searched By: \_\_\_\_\_

Title \_\_\_\_\_ Division \_\_\_\_\_ Headquarters \_\_\_\_\_ Date \_\_\_\_\_

### CORNER RECORD (PERPETUATION)

MONUMENT. DESCRIBE NEW MONUMENT SET, OR WORK DONE TO PRESERVE EXISTING MONUMENT

MONUMENT STAMPED



9

ACCESSORIES DESCRIBE NEW BT'S WITNESS OBJECTS ETC. ESTABLISHED, OR WORK DONE TO PRESERVE EXISTING EVIDENCE

8" PP bvs. 553 1/2° W 22.3' marked NE 1/16 517 BT

10

Work Done By J. Colvin Title LS Date 7/86 State Registration No. or Agency OR-1020

Flat or Certified Cor Record Prepared? Yes  No Filed Deschutes Co. Surveyor's Office Date 7/86

11

History of Surveys, G.L.O., etc.

Index File No. 0860 T. 20 S., R. 11 E., W.M.

Contract or Surv. No

Cor. X-9

12

13

Index  
File No. \_\_\_\_\_

**CORNER RECORD (SEARCH)** Contract or  
(Ref. FSM 7151.4) Survey No. \_\_\_\_\_

T 20 S. R. 11 E. R.D. BEND County DESCHUTES Cor. No. L-01  
Merid. WILLAMETTE N.F. DESCHUTES State OREGON SW Cor. of Section 18

SEE: L-25 T. 20 S., R. 10 E., W.M.

B.C.S.P. - 8/82



USDA-FOREST SERVICE

Index  
File No. 0261

CORNER RECORD (SEARCH)

(Ref. FSM 7.151.4)

Tract or  
Survey No. \_\_\_\_\_

Cor.  
No. L-02

T. 20 S. R. 11

E. R.D. FT. ROCK County DESCHUTES

W/16 COR. of SEC. 18

Merid. WILLAMETTE

N.F. DESCHUTES State OREGON

COR. of SEC. \_\_\_\_\_

CORNER DIAGRAM PER LEGEND

DESCRIBE CORNER MONUMENT FOUND

AS SR by BURTON

SUBDIV. SHEETS 13 & 15

DESCRIBE BEARING TREES OR OTHER OFFICIAL ACCESSORIES FOUND

DESCRIBE CORNER LOCATION RELATIVE TO NEAR-BY FEATURES, ALSO HOW TO REACH CORNER

PHOTO IDENTIFICATION DATA

Photo No. \_\_\_\_\_

Filed At. \_\_\_\_\_

Object Ident. \_\_\_\_\_

Ident. By \_\_\_\_\_

Signature

Corner Legend:

Searched for/Not Found

Evidence Found/Accept.

Permanent Monument

Signature

Title

Division

Headquarters

Date

D-7100-52 (3/79)

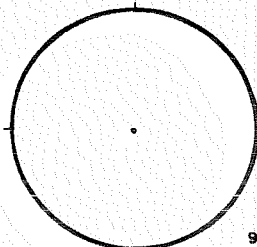
5



CORNER RECORD (PERPETUATION)

MONUMENT. DESCRIBE NEW MONUMENT SET, OR WORK DONE TO PRESERVE EXISTING MONUMENT

MONUMENT SET



9

ACCESSORIES DESCRIBE NEW BT'S WITNESS OBJECTS ETC. ESTABLISHED, OR WORK DONE TO PRESERVE EXISTING EVIDENCE

10

Work Done By

PLAT PREPARED OR

Certified Cor. Record Prepared? Yes

Title

No

Filed At:

Date

State Registration No. or Agency

Co. SURVEYOR'S OFFICE Date

11

REMARKS

Index File No. 0261 T. 20 S., R. 11 E., W.M.

Tract or Surv. No.

Cor. 2-02

12

13

USDA-FOREST SERVICE

Index File No. 0361

T. 20 S. R. 11 E. R.D. FT. ROCK

Merid. WILLAMETTE

CORNER RECORD (SEARCH)

(Ref. FSM 7.151.4)

Tract or Survey No. \_\_\_\_\_

Cor No. L-03

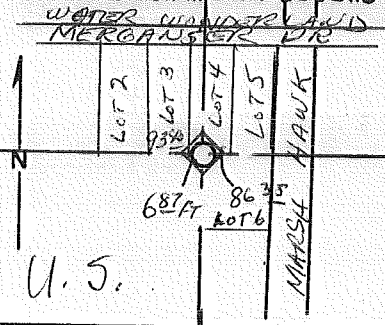
County DESCHUTES

c/a COR. of SEC. 18

N.F. DESCHUTES State OREGON

COR. of SEC. \_\_\_\_\_

CORNER DIAGRAM PER LEGEND



DESCRIBE CORNER MONUMENT FOUND

#5 SR by BURTON

DESCRIBE BEARING TREES OR OTHER OFFICIAL ACCESSORIES FOUND

DESCRIBE CORNER LOCATION RELATIVE TO NEAR-BY FEATURES, ALSO HOW TO REACH CORNER

PHOTO IDENTIFICATION DATA

Photo No. \_\_\_\_\_  
 Filed At. \_\_\_\_\_  
 Object Ident. \_\_\_\_\_  
 Ident. By \_\_\_\_\_  
 Signature \_\_\_\_\_

Corner Legend:

- Searched for/Not Found
- Evidence Found/Accept.
- Permanent Monument

Signature \_\_\_\_\_

Title \_\_\_\_\_

Division \_\_\_\_\_

Headquarters \_\_\_\_\_

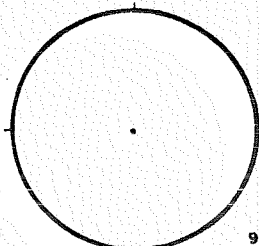
Date \_\_\_\_\_

D-7100-52 (3/79)

CORNER RECORD (PERPETUATION)

MONUMENT DESCRIBE NEW MONUMENT SET, OR WORK DONE TO PRESERVE EXISTING MONUMENT

MONUMENT SET



9

ACCESSORIES DESCRIBE NEW BT'S WITNESS OBJECTS ETC. ESTABLISHED, OR WORK DONE TO PRESERVE EXISTING EVIDENCE

10

Work Done By \_\_\_\_\_ Title \_\_\_\_\_ Date \_\_\_\_\_ State Registration No. or Agency \_\_\_\_\_  
PLAT PREPARED OR Certified Cor. Record Prepared? Yes No Filed At: Co. SURVEYOR'S OFFICE Date

11

REMARKS

Index File No. 0361 T. 20 S., R. 11 E., W.M. Tract or Surv. No. Cor. 1-03

12

13

USDA-FOREST SERVICE D-7100-52(2/82)

Index File No. 0561

CORNER RECORD (SEARCH) Contract or Survey No. \_\_\_\_\_

T 20 S. R. 11 E. R.D. \_\_\_\_\_

~~DESCHUTES BEND~~ County DESCHUTES

Cor. No. L-05

Merid. Willamette

N.F. Deschutes State Oregon

W/4 Cor. of Section 17

CORNER DIAGRAM per legend

DESCRIBE CORNER MONUMENT FOUND

PIPE 1" RISING 6" ABOVE GROUND IN GOOD CONDITION.

DESCRIBE BEARING TREES OR OTHER OFFICIAL ACCESSORIES FOUND




PHOTO IDENTIFICATION DATA

Photo No. \_\_\_\_\_  
Filed At. \_\_\_\_\_  
Object Ident. \_\_\_\_\_  
Ident. By \_\_\_\_\_  
Signature \_\_\_\_\_

DESCRIBE CORNER LOCATION RELATIVE TO NEAR-BY FEATURES, ALSO HOW TO REACH CORNER

PIPE FALLS 3' N OF E/W FENCE ON WEST SIDE OF LITTLE DESCHUTES RIVER, ± 100' W. of W. BANK.

CORNER LEGEND:

- FS or Unverified Contr. Other
- Searched For/Not Found
- ◇ Searched For/Not Found
- ⊗ Evidence Found/Accept.;
- ⊗ Evidence Found/Accept.;
- Permanent Mon. Set/Pd.
- ◆ Permanent Mon. Set/Pd.

Searched By: RT/SC

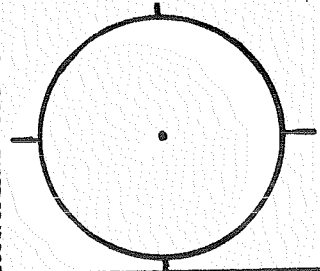
Title \_\_\_\_\_ Division SU Headquarters BEND Date 5/24 1982

CORNER RECORD (PERPETUATION)

MONUMENT: DESCRIBE NEW MONUMENT SET, OR WORK DONE TO PRESERVE EXISTING MONUMENT

Four horizontal lines for describing the monument work.

MONUMENT STAMPED



ACCESSORIES: DESCRIBE NEW BT'S WITNESS OBJECTS ETC. ESTABLISHED, OR WORK DONE TO PRESERVE EXISTING EVIDENCE

Five horizontal lines for describing accessories.

Work Done By \_\_\_\_\_ Title \_\_\_\_\_ Date \_\_\_\_\_ State Registration No. or Agency \_\_\_\_\_  
Plat or Cor. Record Prepared? Yes No Filed At: Co. Surveyor's Office Date

History of Surveys, G.L.O., etc.

Four horizontal lines for recording survey history.

Index File No. 0561 T. S., R. E., W.M. Contract or Surv. No. Cor. L-05

Index  
File No. 0661

CORNER RECORD (SEARCH) Contract or  
(Ref. FSM 7151.4) Survey No. \_\_\_\_\_

Cor. No. L-06

T 20 S. R. 11 E. R.D. BEND FT. ROCK County DESCHUTES

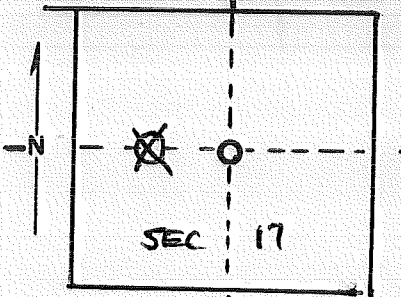
WC/16 Cor. of

Merid. Willamette N.F. Deschutes State Oregon

Section 17

CORNER DIAGRAM per legend

DESCRIBE CORNER MONUMENT FOUND



PIPE 1" DIA, 3" ABOVE GROUND (BENT)

DESCRIBE BEARING TREES OR OTHER OFFICIAL ACCESSORIES FOUND

NO BTs

PHOTO IDENTIFICATION DATA

Photo No. \_\_\_\_\_  
Filed At. \_\_\_\_\_  
Object Ident. \_\_\_\_\_  
Ident. By \_\_\_\_\_

*Signature*

DESCRIBE CORNER LOCATION RELATIVE TO NEAR-BY FEATURES, ALSO HOW TO REACH CORNER

30' E of ♀ of VANDERVERT RD  
IN E/W fence line.

CORNER LEGEND:

- FS or Unverified
- Contr. Other
- ◊ Searched For/Not Found
- ⊗ ⊗ Evidence Found/Accept.;
- ◆ Permanent Mon. Set/Fd.

Searched By:

RT/SC/IG

Title

—

Division

SO

Headquarters

BEND

Date

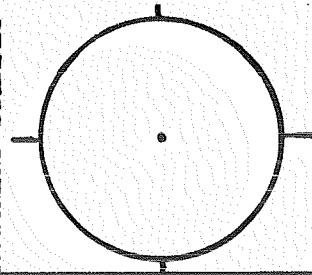
5-24-82

CORNER RECORD (PERPETUATION)

MONUMENT: DESCRIBE NEW MONUMENT SET, OR WORK DONE TO PRESERVE EXISTING MONUMENT

\_\_\_\_\_  
\_\_\_\_\_  
\_\_\_\_\_

MONUMENT STAMPED



ACCESSORIES : DESCRIBE NEW BT'S WITNESS OBJECTS ETC. ESTABLISHED, OR WORK DONE TO PRESERVE EXISTING EVIDENCE

\_\_\_\_\_  
\_\_\_\_\_  
\_\_\_\_\_

Work Done By \_\_\_\_\_ Title \_\_\_\_\_ Date \_\_\_\_\_ State Registration No. or Agency \_\_\_\_\_

~~Plat or~~ Certified Cor. Record Prepared ? Yes No Filed At: \_\_\_\_\_ Co. Surveyor's Office Date \_\_\_\_\_

History  
of  
Surveys,  
G.L.O.,  
etc.

\_\_\_\_\_  
\_\_\_\_\_  
\_\_\_\_\_

Index File No. T. S., R. E., W.M. Contract or Surv. No. Cor.

0661

L-06

Index File No. 0761

CORNER RECORD (SEARCH) Contract or Survey No. \_\_\_\_\_  
(Ref. FSM 7151.4)

Cor. No. L-07

T 20 S. R. 11 E. R.D. \_\_\_\_\_

BEND FT. ROCK County DESCHUTES

94 Cor. of \_\_\_\_\_

Merid. Willamette

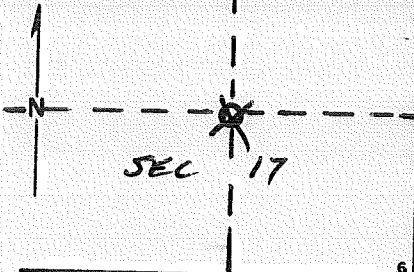
N.F. Deschutes

State Oregon

Section 17

CORNER DIAGRAM per Legend

DESCRIBE CORNER MONUMENT FOUND



SE/NF

DESCRIBE BEARING TREES OR OTHER OFFICIAL ACCESSORIES FOUND

1 RP IN NE QUAD, 3' NE OF FENCE CORNER - SCRIBED BT

PHOTO IDENTIFICATION DATA

Photo No. \_\_\_\_\_  
 Filed At. \_\_\_\_\_  
 Object Ident. \_\_\_\_\_  
 Ident. By \_\_\_\_\_  
 Signature \_\_\_\_\_

DESCRIBE CORNER LOCATION RELATIVE TO NEAR-BY FEATURES, ALSO HOW TO REACH CORNER

CORNER LEGEND:

- FS or Unverified
- Contr. Other
- Searched For/Not Found
- ⊗ Evidence Found/Accept.;
- Permanent Mon. Set/Pd.

Searched By:

RT-3C-RG

Title \_\_\_\_\_

Division SO

Headquarters BEND

Date \_\_\_\_\_

5-24-82

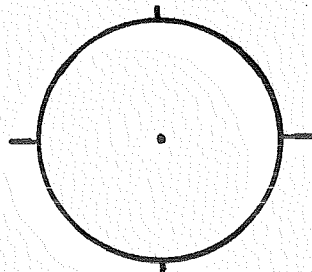


CORNER RECORD (PERPETUATION)

MONUMENT: DESCRIBE NEW MONUMENT SET, OR WORK DONE TO PRESERVE EXISTING MONUMENT

Three horizontal lines for describing the monument.

MONUMENT STAMPED



ACCESSORIES : DESCRIBE NEW BT'S WITNESS OBJECTS ETC. ESTABLISHED, OR WORK DONE TO PRESERVE EXISTING EVIDENCE

Four horizontal lines for describing accessories.

Work Done By \_\_\_\_\_ Title \_\_\_\_\_ Date \_\_\_\_\_ State Registration No. \_\_\_\_\_  
or Agency \_\_\_\_\_

Plat or Certified Cor. Record Prepared? Yes No Filed At: \_\_\_\_\_ Co. Surveyor's Office Date \_\_\_\_\_

History of Surveys, G.L.O., etc. \_\_\_\_\_  
\_\_\_\_\_  
\_\_\_\_\_

Index File No. \_\_\_\_\_ T. S., R. E., W.M. Contract or Surv. No. \_\_\_\_\_ Cor. \_\_\_\_\_

0761

L-07

USDA-FOREST SERVICE

Index

File No. 0961

CORNER RECORD (SEARCH)

(Ref. FSM 7.151.4)

T. 20 S. R. 11

E. R.D. FT. ROCK

County DESCHUTES

Tract or Survey No. \_\_\_\_\_

Cor. No. 6-09

Merid. WILLAMETTE

N.F. DESCHUTES

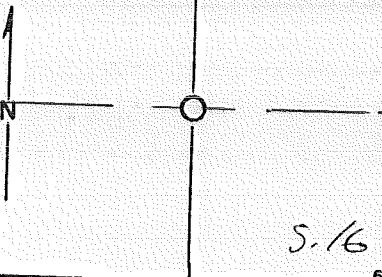
State OREGON

E/A COR. of SEC. 17

W/A COR. of SEC. 16

CORNER DIAGRAM PER LEGEND

S. 17



S. 16

DESCRIBE CORNER MONUMENT FOUND

SF/NF

DESCRIBE BEARING TREES OR OTHER OFFICIAL ACCESSORIES FOUND

SF/NF

PHOTO IDENTIFICATION DATA

Photo No. \_\_\_\_\_

Filed At. \_\_\_\_\_

Object Ident. \_\_\_\_\_

Ident. By \_\_\_\_\_

Signature

DESCRIBE CORNER LOCATION RELATIVE TO NEAR-BY FEATURES, ALSO HOW TO REACH CORNER

CHAINED 2640' N of SEC. COR. ~ FD, OLD CUT LINE  
LEADING EX W FROM SPOT WHERE WE SEARCHED.

Corner Legend:

Searched for/Not Found

Evidence Found/Accept

Permanent Monument

Signature H. VAN HOEN

REVISITED

6-7-82

R. TAYLOR

Title AH

Division

Headquarters

50

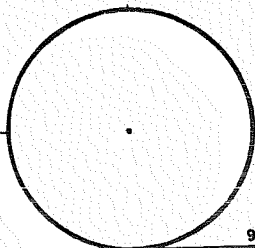
Date 11/72

D-7100-52 (3/79)

CORNER RECORD (PERPETUATION)

MONUMENT. DESCRIBE NEW MONUMENT SET, OR WORK DONE TO PRESERVE EXISTING MONUMENT

MONUMENT SET



ACCESSORIES DESCRIBE NEW BT'S WITNESS OBJECTS ETC. ESTABLISHED, OR WORK DONE TO PRESERVE EXISTING EVIDENCE

Work Done By \_\_\_\_\_ Title \_\_\_\_\_ Date \_\_\_\_\_ State Registration No. \_\_\_\_\_  
 or Agency \_\_\_\_\_

PLAT PREPARED OR  
 Certified Cor. Record Prepared? Yes No Filed At: Co. SURVEYOR'S OFFICE Date \_\_\_\_\_

REMARKS

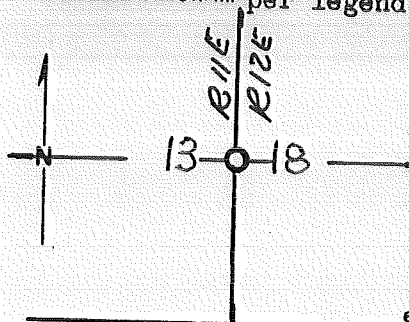
Index File No 0961 T. 20 S., R. 11 E., W.M.

Tract or Surv. No.

Cor. L-09

Index  
 File No. 25 CORNER RECORD (SEARCH) Contract or  
 (Ref. FSM 7151.4) Survey No. \_\_\_\_\_  
 T 20 S. R. 11 E. R.D. \_\_\_\_\_ County \_\_\_\_\_ Cor. No. L-25  
 Merid. Willamette N.F. Deschutes State Oregon E 1/4 Cor. of Section 13

CORNER DIAGRAM per legend



DESCRIBE CORNER MONUMENT FOUND

SFNF

DESCRIBE BEARING TREES OR OTHER OFFICIAL ACCESSORIES FOUND

SFNF

PHOTO IDENTIFICATION DATA

Photo No. \_\_\_\_\_  
 Filed At. \_\_\_\_\_  
 Object Ident. \_\_\_\_\_  
 Ident. By \_\_\_\_\_  
 Signature \_\_\_\_\_

DESCRIBE CORNER LOCATION RELATIVE TO NEAR-BY FEATURES, ALSO HOW TO REACH CORNER

Search area in heavily ~~and~~ logged and thinned area.

CORNER LEGEND:

- FS or Unverified  
 Contr. Other
- Searched For/Not Found
  - Evidence Found/Accept.
  - Permanent Mon. Set/Fd.

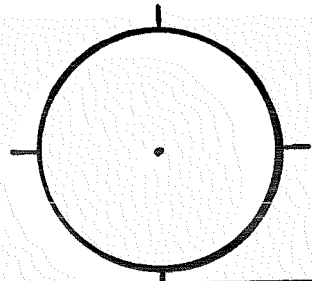
Searched By: RT-SC-GS-RG Title ST'S Division SO. Headquarters BEND Date 6-82

CORNER RECORD (PERPETUATION)

MONUMENTS DESCRIBE NEW MONUMENT SET, OR WORK DONE TO PRESERVE EXISTING MONUMENT

Three horizontal lines for describing monuments.

MONUMENT STAMPED



9

ACCESSORIES : DESCRIBE NEW BT'S WITNESS OBJECTS ETC. ESTABLISHED, OR WORK DONE TO PRESERVE EXISTING EVIDENCE

Four horizontal lines for describing accessories.

10

Work Done By \_\_\_\_\_ Title \_\_\_\_\_ Date \_\_\_\_\_ State Registration No. or Agency \_\_\_\_\_  
Plat or Certified Cor. Record Prepared ? Yes No Filed At: \_\_\_\_\_ Co. Surveyor's Office Date \_\_\_\_\_

11

History of Surveys, G.L.O., etc.

Four horizontal lines for the history of surveys.

12

Index File No.

T.20 S., R. 11 E., W.M.

Contract or Surv. No.

Cor. L-25

13

USDA-FOREST SERVICE

Index

File No. 0262

T. 20 S. R. 11 E. R.D. FR. ROCK

CORNER RECORD (SEARCH)

(Ref. FSM 7.151.4)

Tract or Survey No. \_\_\_\_\_

Cor. No. M-02

Merid. WILLAMETTE

N.F. DESCHUTES

County DESCHUTES

SW/16

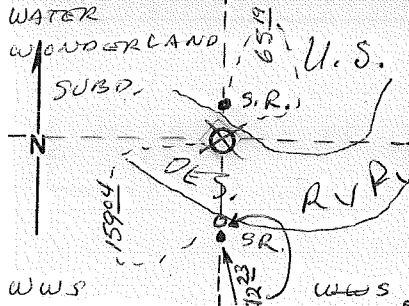
COR. of SEC. 18

State OREGON

COR. of SEC. \_\_\_\_\_

CORNER DIAGRAM PER LEGEND

DESCRIBE CORNER MONUMENT FOUND



FD #5 SR on N. SHORE (REQ 1979)

SUBD. SHEETS #10 & 13

DESCRIBE BEARING TREES OR OTHER OFFICIAL ACCESSORIES FOUND

PHOTO IDENTIFICATION DATA

Photo No. \_\_\_\_\_  
 Filed At. \_\_\_\_\_  
 Object Ident. \_\_\_\_\_  
 Ident. By \_\_\_\_\_  
*Signature*

DESCRIBE CORNER LOCATION RELATIVE TO NEAR-BY FEATURES, ALSO HOW TO REACH CORNER

- Corner Legend:
- Searched for/Not Found
  - Evidence Found/Accept.
  - Permanent Monument

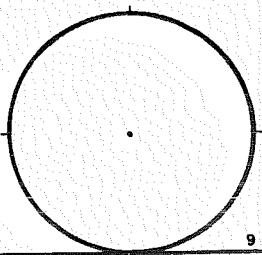
Signature \_\_\_\_\_ Title \_\_\_\_\_ Division \_\_\_\_\_ Headquarters \_\_\_\_\_ Date \_\_\_\_\_

D-7100-52 (3/79)

CORNER RECORD (PERPETUATION)

MONUMENT DESCRIBE NEW MONUMENT SET, OR WORK DONE TO PRESERVE EXISTING MONUMENT

MONUMENT STAFFED



9

ACCESSORIES DESCRIBE NEW BT'S WITNESS OBJECTS ETC. ESTABLISHED, OR WORK DONE TO PRESERVE EXISTING EVIDENCE

10

Work Done By \_\_\_\_\_ Title \_\_\_\_\_ Date \_\_\_\_\_ State Registration No. or Agency \_\_\_\_\_

PLAT PREPARED OR

Certified Cor. Record Prepared? Yes

No

Filed At:

Co. SURVEYOR'S OFFICE Date

11

REMARKS

Index File No. 0262 T. 20 S., R. 11 E., W.M.

Tract or Surv. No.

Cor. M-02

12

13

USDA-FOREST SERVICE

Index

File No. 0362

CORNER RECORD (SEARCH)

(Ref. FSM 7.151.4)

Tract or Survey No.

Cor. No. M-0.3

T. 20 S. R. 11 E. R.D. FT. ROCK

County DESCHUTES

50/16

COR. of SEC. 18

Merid. WILLAMETTE

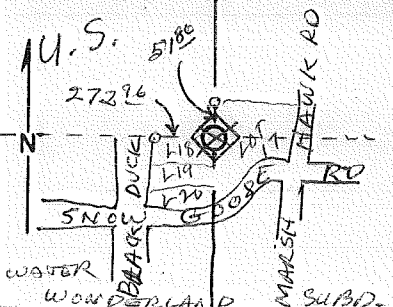
N.F. DESCHUTES

State OREGON

COR. of SEC.

CORNER DIAGRAM PER LEGEND

DESCRIBE CORNER MONUMENT FOUND



#5 SR by Burton

SUBD. SHEETS #11 & 12

DESCRIBE BEARING TREES OR OTHER OFFICIAL ACCESSORIES FOUND

PHOTO IDENTIFICATION DATA

Photo No. \_\_\_\_\_

Filed At. \_\_\_\_\_

Object Ident. \_\_\_\_\_

Ident. By \_\_\_\_\_

Signature

DESCRIBE CORNER LOCATION RELATIVE TO NEAR-BY FEATURES, ALSO HOW TO REACH CORNER

Corner Legend:

Searched for/Not Found

Evidence Found/Accept.

Permanent Monument

Signature

Title

Division

Headquarters

Date

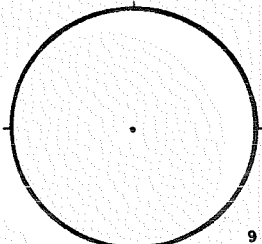
D-7100-52 (3/79)



CORNER RECORD (PERPETUATION)

MONUMENT DESCRIBE NEW MONUMENT SET, OR WORK DONE TO PRESERVE EXISTING MONUMENT

MONUMENT STAFFED



ACCESSORIES DESCRIBE NEW BT's WITNESS OBJECTS ETC. ESTABLISHED, OR WORK DONE TO PRESERVE EXISTING EVIDENCE

Work Done By \_\_\_\_\_ Title \_\_\_\_\_ Date \_\_\_\_\_ State Registration No. or Agency \_\_\_\_\_

PLAT PREPARED OR Certified Cor. Record Prepared? Yes No Filed At: Co. SURVEYOR'S OFFICE Date

REMARKS

Index File No 0362 T. 20 S., R. 11 E., W.M. Tract or Surv. No. Cor. M03

Index  
File No. 0163

CORNER RECORD (SEARCH) Contract or  
(Ref. FSM 7151.4) Survey No.

Cor. No. N-01

T 20 S. R. 11 E. R.D.

County Deschutes

NW Cor. of

Merid. Willamette

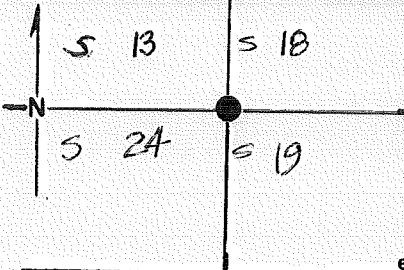
N.F. Deschutes

State Oregon

Section 19

CORNER DIAGRAM per legend

DESCRIBE CORNER MONUMENT FOUND



1" PIPE RISING 2" ABOVE

GROUND.

DESCRIBE BEARING TREES OR OTHER OFFICIAL ACCESSORIES FOUND

ORIGINAL SW

BT LYING FACE DOWN. SCRIBE MARKS VISIBLE USING

COMPASS MIRROR.

PHOTO IDENTIFICATION DATA

Photo No. \_\_\_\_\_  
Filed At. \_\_\_\_\_  
Object Ident. \_\_\_\_\_  
Ident. By \_\_\_\_\_  
*Signature*

DESCRIBE CORNER LOCATION RELATIVE TO NEAR-BY FEATURES, ALSO HOW TO REACH CORNER

CORNER LEGEND:

- FS or Unverified
- Contr. Other
- ◊ Searched For/Not Found
- ⊗ ⊗ Evidence Found/Accept.
- ◆ Permanent Mon. Set/Fd.

Searched By: R. OMAN

Title  
PLS

Division  
SO

Headquarters  
BEND

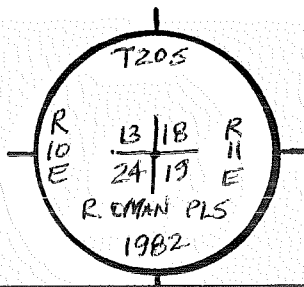
Date  
7-82

CORNER RECORD (PERPETUATION)

MONUMENT: DESCRIBE NEW MONUMENT SET, OR WORK DONE TO PRESERVE EXISTING MONUMENT


Set 2 1/2" X 32" BC SP 4" above grad. about 1.6 ft  
 WNW of line common to Lots 16 and 17. Set two witness  
 monuments replacing a # 5 X 24" steel rod at corner for Lots 7, 8, 16, & 17  
 and a # 4 X 24" steel rod for corner to Lots 16 & 17 along Blue Heron Drive

MONUMENT STAMPED



ACCESSORIES: DESCRIBE NEW BT'S WITNESS OBJECTS ETC. ESTABLISHED, OR WORK DONE TO PRESERVE EXISTING EVIDENCE

a. 2 1/2" X 32" BC SP rising 1" bears N 23° 13' 06" E 50.59 ft marked  
 a. 2 1/2" X 32" BC SP rising 1" bears S 20° 24' 48" W 89.53 marked  
 a # 4 steel rod rising 2" bears N 49° 45' 18" W 156.82 feet.  
 a " " " " 2" " 580° 20' 36" W 173.30 "  
 a " " " " 0" " 538° 01' 30" E 176.07 "



Work Done By R. OMAN Title PLS Date 7-12-82 State Registration No. \_\_\_\_\_  
 Plat or Certified Cor. Record Prepared?  Yes No Filed At: DES. Co. Surveyor's Office Date \_\_\_\_\_

History of Surveys, G.L.O., etc. see certificate

Index File No. 0163 T. 20 S., R. 11 E., W.M. Contract or Surv. No. \_\_\_\_\_ Cor. N-01

USDA-FOREST SERVICE

Index  
File No. 0363

CORNER RECORD (SEARCH)

(Ref. FSM 7151.4)

Tract or  
Survey No. \_\_\_\_\_

Cor.  
No. N-03

T. 20 S. R. 11

E. R.D. BEND

County DESCHUTES

3/4 COR. of SEC. 18

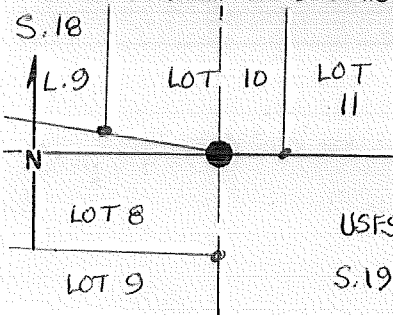
Merid. WILLAMETTE

N.F. DESCHUTES

State OREGON

N/4 COR. of SEC. 19

CORNER DIAGRAM PER LEGEND



DESCRIBE CORNER MONUMENT FOUND

with two R.P.'s, 1" i.d. pipe flush with ground level

DESCRIBE BEARING TREES OR OTHER OFFICIAL ACCESSORIES FOUND

9" lodgepole pine with 8d nail in W. side bearing S 22° E 2.60 ft.  
11" " " " " " " S. " " N 67° E 4.95 ft.

Found adjacent lot pins, all # 4 steel rods.

PHOTO IDENTIFICATION DATA

Photo No. \_\_\_\_\_  
Filed At. \_\_\_\_\_  
Object Ident. \_\_\_\_\_  
Ident. By \_\_\_\_\_

*Signature*

Corner Legend:

- Searched for/Not Found
- Evidence Found/Accept.
- Permanent Monument

Signature

R. OMAN

Title

PLS

Division

S.O.

Headquarters

DES. N.F. - BEND

Date

8/82

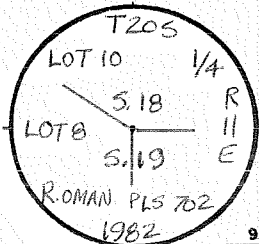
D-7100-52 (3/79)

CORNER RECORD (PERPETUATION)

MONUMENT. DESCRIBE NEW MONUMENT SET, OR WORK DONE TO PRESERVE EXISTING MONUMENT

Replaced pipe with 2 1/2" x 30" brass-capped steel pipe rising 0" above ground level.

MONUMENT STAMPED



ACCESSORIES DESCRIBE NEW BT'S WITNESS OBJECTS ETC. ESTABLISHED, OR WORK DONE TO PRESERVE EXISTING EVIDENCE

- #4 steel rod at the SW corner of Lot 11 bears S89° 14' 13" E 27.52 ft.
- #4 " " " " SW " " Lot 10 " N80° 00' 41" W 93.90 ft.
- #4 " " " " SE " " Lot 8 " S00° 15' 06" E 59.42 ft.

Work Done By \_\_\_\_\_ Title \_\_\_\_\_ Date \_\_\_\_\_ State Registration No. or Agency \_\_\_\_\_  
**PLAT PREPARED OR**  
 Certified Cor. Record Prepared? Yes No Filed At: **Co. SURVEYOR'S OFFICE** Date \_\_\_\_\_

REMARKS

Index File No.

T. 20 S., R. 11 E., W.M.

Tract or Surv. No.

Cor. N-03

USDA-FOREST SERVICE

Index  
File No. 0463

CORNER RECORD (SEARCH)

(Ref. FSM 7.151.4)

Tract or  
Survey No.

Cor.  
No. N-04

T. 20 S. R. 11 E.

R.D. FT ROCK BEND County DESCHUTES

E/16 COR. of SEC. 18/19

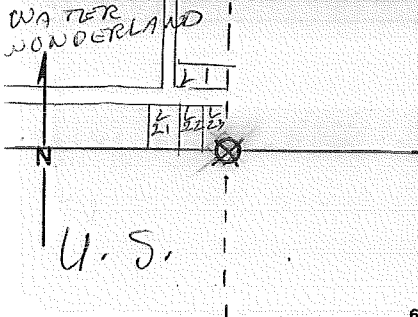
Merid. WILLAMETTE

N.F. DESCHUTES State OREGON

COR. of SEC. 1

CORNER DIAGRAM PER LEGEND

DESCRIBE CORNER MONUMENT FOUND



#5 SR by Burton 236.0"  
 SUBD PLAT SHEET #11  
 5-24-82 RT<sub>2</sub>

DESCRIBE BEARING TREES OR OTHER OFFICIAL ACCESSORIES FOUND

8" LODGEPOLE N 84° W 3 57 FT  
 8" " S 10° E 8 75 FT  
 5-24-82 RT<sub>3</sub>

PHOTO IDENTIFICATION DATA

Photo No. \_\_\_\_\_  
 Filed At. \_\_\_\_\_  
 Object Ident. \_\_\_\_\_  
 Ident. By \_\_\_\_\_  
*Signature*

DESCRIBE CORNER LOCATION RELATIVE TO NEAR-BY FEATURES, ALSO HOW TO REACH CORNER

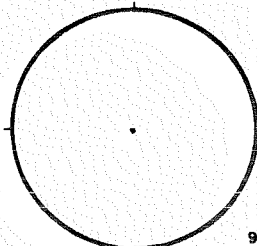
- Corner Legend:
- Searched for/Not Found
  - Evidence Found/Accept.
  - Permanent Monument

Signature \_\_\_\_\_ Title \_\_\_\_\_ Division \_\_\_\_\_ Headquarters \_\_\_\_\_ Date \_\_\_\_\_  
 D-7100-52 (3/79)

CORNER RECORD (PERPETUATION)

MONUMENT. DESCRIBE NEW MONUMENT SET, OR WORK DONE TO PRESERVE EXISTING MONUMENT

MONUMENT SET/REPAIRED



ACCESSORIES DESCRIBE NEW BT'S WITNESS OBJECTS ETC. ESTABLISHED, OR WORK DONE TO PRESERVE EXISTING EVIDENCE

Work Done By

Title

Date

State Registration No.  
or Agency

PLAT PREPARED OR

Certified Cor. Record Prepared? Yes

No

Filed At:

Co. SURVEYOR'S OFFICE Date

REMARKS

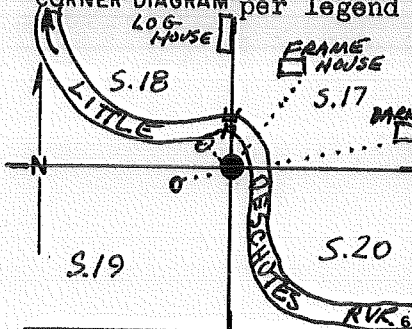
Index File No. 0463 T. 20 S., R. 11 E., W.M.

Tract or Surv. No.

Cor. N-04

Index File No. 0563 CORNER RECORD (SEARCH) (Ref. FSM 7151.4) Contract or Survey No. \_\_\_\_\_ Cor. No. N-05  
 T 20 S. R. 11 E. R.D. BEND County DESCHUTES SW Cor. of Section 17  
 Merid. Willamette N.F. Deschutes State Oregon Section 17

CORNER DIAGRAM per legend



DESCRIBE CORNER MONUMENT FOUND

~~APPARENTLY DR~~ 1" X 36" GALVANIZED STEEL PIPE  
APPARENTLY DRIVEN THRU' A LARGE CINDER CLINKER.

DESCRIBE BEARING TREES OR OTHER OFFICIAL ACCESSORIES FOUND

NONE — EAST, GRUBBED OF STUMPS IN PASTURE  
WEST, IS LOW MEADOW WITH BGS; ANY TREE  
FALLING HERE WOULD ROT QUICKLY

PHOTO IDENTIFICATION DATA

Photo No. \_\_\_\_\_  
 Filed At. \_\_\_\_\_  
 Object Ident. \_\_\_\_\_  
 Ident. By \_\_\_\_\_  
 Signature \_\_\_\_\_

DESCRIBE CORNER LOCATION RELATIVE TO NEAR-BY FEATURES, ALSO HOW TO REACH CORNER

DRIVE TO VANDEVERT HOUSE — SWIM OR  
BOAT ACROSS RIVER AS FOOTBRIDGE  
CANNOT BE CROSSED.

CORNER LEGEND:

- |              |                  |                        |
|--------------|------------------|------------------------|
| FS or Contr. | Unverified Other |                        |
| ○            | ◇                | Searched For/Not Found |
| ⊗            | ⊗                | Evidence Found/Accept. |
| ●            | ◆                | Permanent Mon. Set/Fd. |

Searched By: R. OMAN Title PLS Division \_\_\_\_\_ Headquarters S.O. Date 6/82

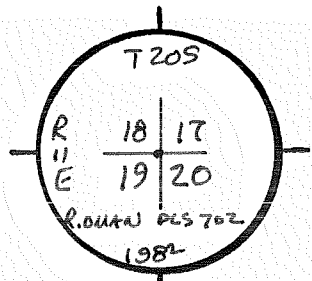


CORNER RECORD (PERPETUATION)

MONUMENTS DESCRIBE NEW MONUMENT SET, OR WORK DONE TO PRESERVE EXISTING MONUMENT

SET 2 1/2" X 32" brass-capped steel pipe rising 1", with a concrete footing, ± 2 FT. WEST of WEST BANK of Little Deschutes Riv., and ± 76 FT. SOUTH of THE SOUTH END of THE OLD FOOTBRIDGE.

MONUMENT STAMPED



ACCESSORIES : DESCRIBE NEW BT's WITNESS OBJECTS ETC. ESTABLISHED, OR WORK DONE TO PRESERVE EXISTING EVIDENCE

SET 2 1/2" X 32" b-c sp rising 1" and bearing S 79 1/4° W 82.94 FT. } MARKED FOR  
SET 2 1/2" X 32" b-c sp rising 2" and bearing N 34° W 64.17 FT. } REF. MON. SEE  
SE CORNER of MRS. VANDEVERT'S HOUSE BEARS N 31° E } CERTIFICATE.  
SW CORNER of MRS. VANDEVERT'S BARN BEARS N 80° E } (POLYMER POSTS PLACED  
EAST SIDE of OLD LOG HOUSE IS ON OR ABOUT THE N-RUNNING SEC. LINE } AT ALL 3 MONUMENTS.)

Work Done By R. OMAN Title P. L. S. Date 6/82 State Registration No. OR-702  
Plat or Certified Cor. Record Prepared?  No Filed At DESCHUTES Co. Surveyor's Office Date 6/82

History of Surveys, G.L.O., etc. MRS. VANDEVERT STATES LIVESTOCK CONTINUALLY KNOCKED OVER THE ORIGINAL POST, SO BLAIND VANDEVERT PLACE AROUND AT THE CORNER, WHICH WAS ABOUT 76 FEET SOUTH of THE FOOTBRIDGE. A PIPE WAS LATER PLACED AT THE STONE, CONTROLLING RESIDENTIAL SUBDIVISIONS IN SEC. 18.

USDA-FOREST SERVICE

Index  
File No. \_\_\_\_\_

**CORNER RECORD (SEARCH)**

(Ref. FSM 7.151.4)

Tract or  
Survey No. \_\_\_\_\_

Cor.  
No. N-07

T. 20 S. R. 11

E. R.D. BEND

County DESCHUTES

N/4 COR. of SEC. 20

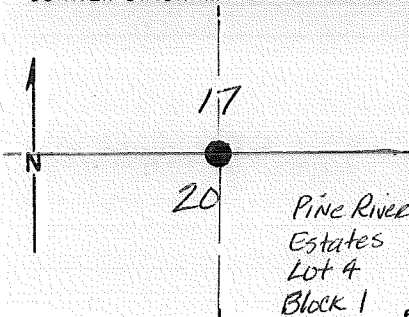
Merid. WILLAMETTE

N.F. DESCHUTES

State OREGON

S/4 COR. of SEC. 17

CORNER DIAGRAM PER LEGEND



DESCRIBE CORNER MONUMENT FOUND

*2 1/4" id. pipe buried 1" with 16" x 11" x 8" stone marked "1/4" on west face.*

DESCRIBE BEARING TREES OR OTHER OFFICIAL ACCESSORIES FOUND

DESCRIBE CORNER LOCATION RELATIVE TO NEAR-BY FEATURES, ALSO HOW TO REACH CORNER

PHOTO IDENTIFICATION DATA

Photo No. \_\_\_\_\_  
Filed At. \_\_\_\_\_  
Object Ident. \_\_\_\_\_  
Ident. By \_\_\_\_\_

*Signature* 7

Corner Legend:

- Searched for/Not Found
- Evidence Found/Accept.
- Permanent Monument

Signature R. OMAN

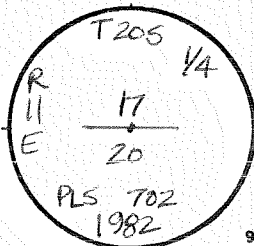
Title PL.S. Division S.O.

Headquarters DES. N.F. - BEND

Date 8/82 D-7100-52 (3/79) 5

CORNER RECORD (PERPETUATION)

MONUMENT STAFFED



MONUMENT. DESCRIBE NEW MONUMENT SET, OR WORK DONE TO PRESERVE EXISTING MONUMENT

Replaced pipe with 2 1/2" x 30" brass-capped steel pipe rising 1" in a mound of stone.

ACCESSORIES DESCRIBE NEW BT'S WITNESS OBJECTS ETC. ESTABLISHED, OR WORK DONE TO PRESERVE EXISTING EVIDENCE

16" ponderosa pine bears N88°W 67.36 ft. to a 60d nail in the N. base marked 1/4 S17 BT  
 14" " " " N06°E 78.38 ft. " " " " " " " E. " " " 1/4 S17 BT

Work Done By R. OMAN Title PLS Date 8/82 State Registration No. \_\_\_\_\_  
 or Agency \_\_\_\_\_  
 PLAT PREPARED OR  
 Certified Cor. Record Prepared? Yes No Filed At: Co. SURVEYOR'S OFFICE Date \_\_\_\_\_

REMARKS

Index File No. T. 20 S., R. 11 E., W.M. Tract or Surv. No. \_\_\_\_\_ Cor. N-07

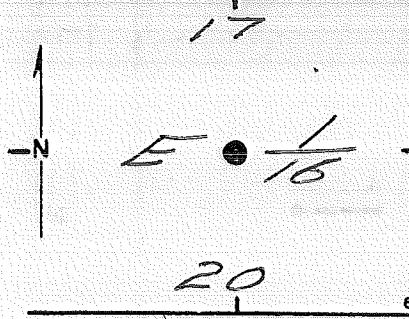
Index  
File No. 0863  
T 20 S. R. 11 E.  
Merid. Willamette

CORNER RECORD (SEARCH) Contract or  
(Ref. FSM 7151.4) Survey No. \_\_\_\_\_  
R.D. Bend County Deschutes  
N.F. Deschutes State Oregon

Cor. No. N-8  
E 1/16 Cor. of  
Section 517-20

CORNER DIAGRAM, per legend

DESCRIBE CORNER MONUMENT FOUND



2 1/2" Brass capped steel pipe rising 4" in stone collar.

DESCRIBE BEARING TREES OR OTHER OFFICIAL ACCESSORIES FOUND

10" PP brs. 54° W 11.1'  
8" PP brs. N35° E 23.8'

PHOTO IDENTIFICATION DATA

Photo No. \_\_\_\_\_  
Filed At. \_\_\_\_\_  
Object Ident. \_\_\_\_\_  
Ident. By \_\_\_\_\_  
*Signature*

DESCRIBE CORNER LOCATION RELATIVE TO NEAR-BY FEATURES, ALSO HOW TO REACH CORNER

CORNER LEGEND:

- FS or Unverified
- Contr. Other
- ◇ Searched For/Not Found
- ⊗ ⊗ Evidence Found/Accept.
- ◆ Permanent Mon. Set/Yd.

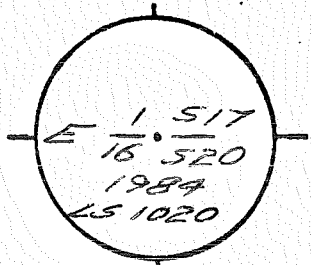
Searched By:

Title Division Headquarters Date

CORNER RECORD (PERPETUATION)

MONUMENT. DESCRIBE NEW MONUMENT SET, OR WORK DONE TO PRESERVE EXISTING MONUMENT

MONUMENT STAMPED



ACCESSORIES. DESCRIBE NEW BT'S WITNESS OBJECTS ETC. ESTABLISHED, OR WORK DONE TO PRESERVE EXISTING EVIDENCE

7" PP b/s. N 63 1/2° E 73.5' marked E 1/16 517 BT

8" PP b/s. S 59° E 96.8' marked E 1/16 520 BT

Work Done By J. Collins Title LS Date 7/86 State Registration No. or Agency OR-1020

Flat PE Cor Record Prepared? Yes  No  Filed At Deschutes Co. Surveyor's Office Date 7/86

History of Surveys, G.L.O., etc.

Index File No. 0863 T. 20 S., R. 11 E., W.M. Contract or Surv. No. Cor. N-8

USDA-FOREST SERVICE

Index

File No. \_\_\_\_\_

CORNER RECORD (SEARCH)

(Ref. FSM 7.151.4)

Tract or

Survey No. \_\_\_\_\_

Cor.

No. N-09

T. 20 S. R. 11 E. R.D. BEND

County DESCHUTES

NE COR. of SEC. 20

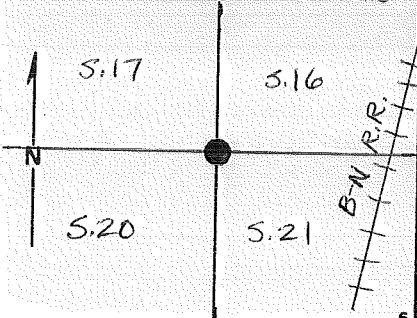
Merid. WILLAMETTE

N.F. DESCHUTES

State OREGON

SE COR. of SEC. 17

CORNER DIAGRAM PER LEGEND



DESCRIBE CORNER MONUMENT FOUND

#4 x 16" steel rod rising 6" with original stone, 16 x 12 x 10, alongside; 4 notches on one edge and 3 notches on second edge;

DESCRIBE BEARING TREES OR OTHER OFFICIAL ACCESSORIES FOUND

PHOTO IDENTIFICATION DATA

Photo No. \_\_\_\_\_

Filed At. \_\_\_\_\_

Object Ident. \_\_\_\_\_

Ident. By \_\_\_\_\_

Signature

DESCRIBE CORNER LOCATION RELATIVE TO NEAR-BY FEATURES, ALSO HOW TO REACH CORNER

About 530 feet west of B-N RR tracks.

Corner Legend:

Searched for/Not Found

Evidence Found/Accept

Permanent Monument

Signature

R. OMAN

Title

PLS

Division

SO

Headquarters

DES. N.F.

Date

8/82

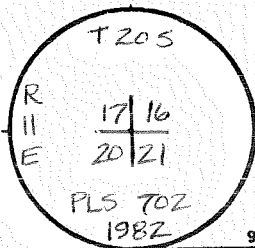
D-7100-52 (3/79)

CORNER RECORD (PERPETUATION)

MONUMENT. DESCRIBE NEW MONUMENT SET, OR WORK DONE TO PRESERVE EXISTING MONUMENT

Replaced # 4 steel rod with a 2 1/2" x 30" brass-capped steel pipe flush with ground level in a mound of stone.

MONUMENT STAMPED



ACCESSORIES DESCRIBE NEW BT'S WITNESS OBJECTS ETC. ESTABLISHED, OR WORK DONE TO PRESERVE EXISTING EVIDENCE

- 4" lodgepole pine bears N56°W 60.55 ft. to a 60d nail in the NE side about 1.4 ft up marked X BT
- 6" ponderosa pine " N 29 3/4° E 38.18 ft. " " " " " " SE base marked T205 R11E S16 BT
- 3" lodgepole " " S 77 1/4° E 64.3 ft. " " " " " " SW " " X BT
- 5" " " " S 36 3/4° W 22.14 ft. " " " " " " SE " " T205 R11E S20 BT

Work Done By R. OMAN Title PLS Date 8/82 State Registration No. or Agency \_\_\_\_\_  
 PLAT PREPARED OR Certified Cor. Record Prepared? Yes No Filed At: CO. SURVEYOR'S OFFICE Date \_\_\_\_\_

REMARKS

Index File No.

T. 20 S., R. 11 E., W.M.

Tract or Surv. No.

Cor. N-09

USDA-FOREST SERVICE

Index

File No. 1763

CORNER RECORD (SEARCH)

(Ref. FSM 7151.4)

Tract or Survey No. \_\_\_\_\_

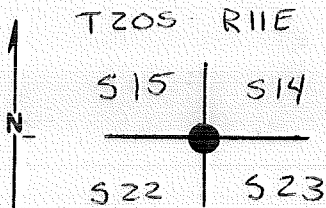
Cor. No. N-17

T 20S. R. 11 E. R.D. Ft. Rock County Deschutes

Merid. WILLAMETTE N.F. DESCHUTES State OREGON

CORNER DIAGRAM

DESCRIBE CORNER MONUMENT FOUND



GLO Brass Cap (OVER)  
BE Found Recently

DESCRIBE BEARING TREES OR OTHER OFFICIAL ACCESSORIES FOUND

PHOTO IDENTIFICATION DATA

Photo No. \_\_\_\_\_

Filed At. \_\_\_\_\_

Object Ident. \_\_\_\_\_

Ident. By \_\_\_\_\_

Signature

PLANE COORDINATE POSITION DATA

State \_\_\_\_\_ Zone \_\_\_\_\_

X \_\_\_\_\_

Y \_\_\_\_\_

Estab. By \_\_\_\_\_

Agency

Signature R. TAYLOR

Title S.T. Division CAD.S. Headquarters S.O.

Date 5/82 D-7100-52 (10/70)

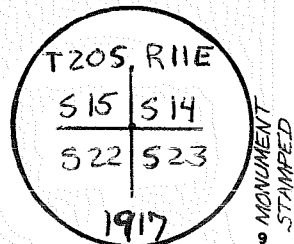


See Cert. Book

CORNER RECORD (PERPETUATION)

MONUMENT: DESCRIBE NEW MONUMENT SET, OR WORK DONE TO PRESERVE EXISTING MONUMENT

Set an Iron Post, 3 ft. long, 2" diam., 24" in the ground  
with B.C. Marked



ACCESSORIES DESCRIBE NEW BT'S WITNESS OBJECTS ETC. ESTABLISHED, OR WORK DONE TO PRESERVE EXISTING EVIDENCE

A Yellow Pine, 40 ins. dia, brs. N 34° E	25 Lks dist,	mkd. T205 R11E S14 BT
A " " 16 ins. dia, brs. S 51° E	90 " "	mkd. T205 R11E S23 BT
A " " 36 ins. dia, brs. S 31° W	87 " "	mkd. T205 R11E S22 BT
A " " 24 ins. dia, brs. N 70° W	91 " "	mkd. T205 R11E S15 BT

Work Done By GLO Title \_\_\_\_\_ Date 1917 State Registration No. or Agency \_\_\_\_\_ 10

Certified Cor. Record Prepared? Yes No Filed At: \_\_\_\_\_ Date \_\_\_\_\_ 11

REMARKS

Index File No. 1763 T-20 S., R. 11 E., W.M.

Tract or Surv. No.

Cor. N=17 13

USDA-FOREST SERVICE

Index

File No. \_\_\_\_\_

CORNER RECORD (SEARCH)

(Ref. FSM 7151.4)

Tract or

Survey No. \_\_\_\_\_

Cor.

No. N-19A

T 20 S. R. 11 E.

R.D. Ft. Rock

County Deschutes

1/4 Cor Sec 23

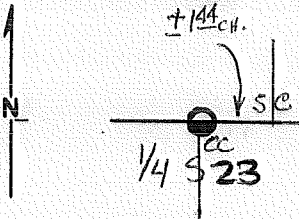
Merid. WILLAMETTE

N.F. DESCHUTES

State OREGON

ONLY

CORNER DIAGRAM



DESCRIBE CORNER MONUMENT FOUND

GLO Brass Cap (OVER)  
BC Found "Recently"

DESCRIBE BEARING TREES OR OTHER OFFICIAL ACCESSORIES FOUND

PHOTO IDENTIFICATION DATA

Photo No. \_\_\_\_\_

Filed At. \_\_\_\_\_

Object Ident. \_\_\_\_\_

Ident. By \_\_\_\_\_

Signature

PLANE COORDINATE POSITION DATA

State \_\_\_\_\_ Zone \_\_\_\_\_

X \_\_\_\_\_

Y \_\_\_\_\_

Estab. By \_\_\_\_\_

Agency

Signature R. TAYLOR

Title S.T.

Division CAD. S.

Headquarters S.O.


Date 5/82 D-7100-52 (10/78)

See Cert. Book

CORNER RECORD (PERPETUATION)

MONUMENT: DESCRIBE NEW MONUMENT SET, OR WORK DONE TO PRESERVE EXISTING MONUMENT

Set an Iron post, 3ft. long, 1" diam., 26" in the ground.  
With BC marked



ACCESSORIES DESCRIBE NEW BT'S WITNESS OBJECTS ETC. ESTABLISHED, OR WORK DONE TO PRESERVE EXISTING EVIDENCE

A yellow Pine, 12 ins. dia, hrs. S 35° E	84 Lks dist, mkd.	1/4 S 23 BT
A yellow Pine, 18 ins. dia, hrs. S 83° W	24 Lks dist, mkd.	1/4 S 23 BT
A _____ ins. dia, hrs. _____	_____ mkd.	_____
A _____ ins. dia, hrs. _____	_____ mkd.	_____

Work Done By GLO Title \_\_\_\_\_ Date 1917 State Registration No. or Agency \_\_\_\_\_

Certified Cor. Record Prepared? Yes No Filed At: \_\_\_\_\_ Date \_\_\_\_\_

REMARKS

Index File No. T. 20 S., R. 11 E., W. M. Tract or Surv. No. Cor. N-19A<sup>13</sup>

USDA-FOREST SERVICE

Index  
File No. \_\_\_\_\_

CORNER RECORD (SEARCH)

(Ref. FSM 7151.4)

Tract or  
Survey No. \_\_\_\_\_

Cor.  
No. N-19B

T S. R. \_\_\_\_\_ E. R.D. \_\_\_\_\_

County \_\_\_\_\_

5/4 Cor Sec 14 cc

Merid. WILLAMETTE

N.F. DESCHUTES

State OREGON

ONLY

CORNER DIAGRAM

DESCRIBE CORNER MONUMENT FOUND

GLO Brass Cap (OVER)

DESCRIBE BEARING TREES OR OTHER OFFICIAL ACCESSORIES FOUND

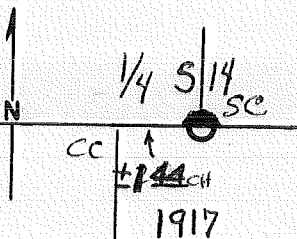


PHOTO IDENTIFICATION DATA

Photo No. \_\_\_\_\_

Filed At. \_\_\_\_\_

Object Ident. \_\_\_\_\_

Ident. By \_\_\_\_\_

Signature

PLANE COORDINATE POSITION DATA

State \_\_\_\_\_ Zone \_\_\_\_\_

X \_\_\_\_\_

Y \_\_\_\_\_

Estab. By \_\_\_\_\_

Agency

DESCRIBE CORNER LOCATION RELATIVE TO NEAR-BY FEATURES, ALSO HOW TO REACH CORNER

Signature

Title

Division

Headquarters

Date

D-7100-52 (10/78)

**CORNER RECORD (PERPETUATION)**

**MONUMENT: DESCRIBE NEW MONUMENT SET, OR WORK DONE TO PRESERVE EXISTING MONUMENT**

Set an Iron post, 3 ft. long, 1" diam., 26" in the ground  
with BC marked

1/4 514  
-----  
1917

MONUMENT  
STAMPED

**ACCESSORIES DESCRIBE NEW BT'S WITNESS OBJECTS ETC. ESTABLISHED, OR WORK DONE TO PRESERVE EXISTING EVIDENCE**

A Yellow Pine, 30 ins. dia, brs. N 76° E	14 Lks dist.	mkd. 1/4 514 BT
A Yellow Pine, 40 ins. dia, brs. N 73° W	160 Lks dist.	mkd. 1/4 514 BT
A _____ ins. dia, brs. _____	_____	mkd. _____
A _____ ins. dia, brs. _____	_____	mkd. _____

Work Done By GLO Title \_\_\_\_\_ Date 1917 State Registration No. \_\_\_\_\_ or Agency \_\_\_\_\_

Certified Cor. Record Prepared? Yes  No  Filed At: \_\_\_\_\_ Date \_\_\_\_\_

REMARKS

Index File No. T. 20 S., R. 11 E., W.M. Tract or Surv. No. \_\_\_\_\_ Cor. N-19B

USDA-FOREST SERVICE

Index

File No. \_\_\_\_\_

CORNER RECORD (SEARCH)

(Ref. FSM 7151.4)

Tract or Survey No. \_\_\_\_\_

Cor. No. N-21A

T 20 S. R. 11 E.

R.D. Ft. Rock

County Deschutes

NE Cor. Sec. 23 *cc*

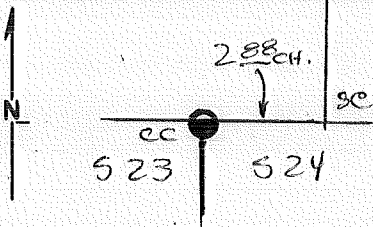
Merid. WILLAMETTE

N.F. DESCHUTES

State OREGON

NW Cor. Sec. 24 *cc*

CORNER DIAGRAM



DESCRIBE CORNER MONUMENT FOUND

GLO Brass Cap 1918  
(OVER)

DESCRIBE BEARING TREES OR OTHER OFFICIAL ACCESSORIES FOUND

PHOTO IDENTIFICATION DATA

Photo No. \_\_\_\_\_

Filed At. \_\_\_\_\_

Object Ident. \_\_\_\_\_

Ident. By \_\_\_\_\_

*Signature*

PLANE COORDINATE POSITION DATA

State \_\_\_\_\_ Zone \_\_\_\_\_

X \_\_\_\_\_

Y \_\_\_\_\_

Estab. By \_\_\_\_\_

*Agency*

Signature \_\_\_\_\_

Title \_\_\_\_\_

Division \_\_\_\_\_

Headquarters \_\_\_\_\_

Date \_\_\_\_\_

D-7100-52 (10/78)

6

7

8

2

3

4


5

see Cert. Book

CORNER RECORD (PERPETUATION)

MONUMENT: DESCRIBE NEW MONUMENT SET, OR WORK DONE TO PRESERVE EXISTING MONUMENT

Set an Iron post, 3ft. long, 2" dia., 24" in the ground with BC marked



ACCESSORIES DESCRIBE NEW ST'S WITNESS OBJECTS ETC. ESTABLISHED, OR WORK DONE TO PRESERVE EXISTING EVIDENCE

A <del>22"</del>	ins. dia. brs.		ind.	
A Yellow Pine, 24	ins. dia. brs.	S 79° E	25 Lks dist.	mkd. T205 R11E S24 BT
A Yellow Pine, 16	ins. dia. brs.	S 29° W	12 Lks dist.	mkd. T205 R11E S23 BT
A	ins. dia. brs.			mkd.

Work Done By GLO Title \_\_\_\_\_ Date 1918 State Registration No. or Agency \_\_\_\_\_

Certified Cor. Record Prepared? Yes No Filed At: \_\_\_\_\_ Date \_\_\_\_\_

REMARKS

Index File No. T. 20 S., R. 11 E., W.M. Tract or Surv. No. \_\_\_\_\_ Cor. N-21 A 13

# LAND CORNER RECORD

(Rectangular)

N-21B 5680-2

1. T 20S R 11E No. N-21B Cor. Sec. Mer. Wm. State Oregon N. F. Deschutes Dist. Fort Rock

2. Corner Status

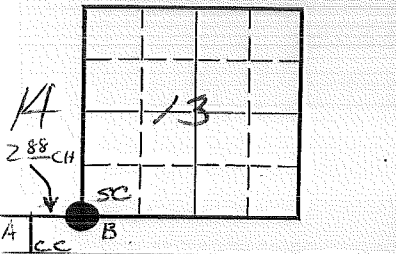
3. Original Description \_\_\_\_\_ Vol. \_\_\_\_\_ Page \_\_\_\_\_ Where Recorded \_\_\_\_\_

4. Description of Corners:

5. Investigation Notes: Brass cap on pipe marked U.S. Gen Land Office 1917  
B.T. Sec. 13 30" Rotten stump 27' Bearing 55°  
B.T. Sec. 14 22" Pine 6' " 148°  
B.T. Sec. 23 14" Pine 7' " 210°  
B.T. Sec. 24 18" fallen snag 14' " 108°

T20S R11E  
S 14 S 13  
S 23 S 24

*SE cor 14 only  
SW cor 13*



7. Photo Identification  
Photo No. \_\_\_\_\_  
Ident. By: \_\_\_\_\_

8. Plane Coordinate Position Data  
State \_\_\_\_\_ Zone \_\_\_\_\_  
X \_\_\_\_\_  
Y \_\_\_\_\_  
Estab. By \_\_\_\_\_  
Field Book No. \_\_\_\_\_  
Where Filed \_\_\_\_\_

9. Evaluation  
Authentic   
Needs Verif. \_\_\_\_\_ Monument Yes  
Re-estab. \_\_\_\_\_ Survey \_\_\_\_\_  
Land Status F.S.

6. Signed D.M. Miller Title \_\_\_\_\_ Date 3/28/61

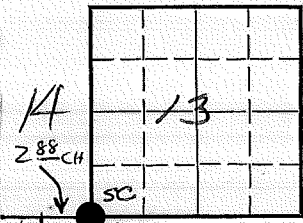


LAND CORNER RECORD

N-21B 5680-2

1. T 20S R 11E No. N-21B Cor. Sec Mer. Wm. State Oregon N. F. Deschutes Dist. Fort Rock

2. Corner Status



7. Photo Identification

Photo No. \_\_\_\_\_  
Ident. By: \_\_\_\_\_

8. Plane Coordinate Position Data

State \_\_\_\_\_ Zone \_\_\_\_\_  
X \_\_\_\_\_  
Y \_\_\_\_\_  
Estab. By \_\_\_\_\_  
Field Book No. \_\_\_\_\_  
Where Filed \_\_\_\_\_

9. Evaluation

Authentic  \_\_\_\_\_  
Needs Verif. \_\_\_\_\_ Monument Yes \_\_\_\_\_  
Re-estab. \_\_\_\_\_ Survey \_\_\_\_\_  
Land Status F.S. \_\_\_\_\_

3. Original Description \_\_\_\_\_ Vol. \_\_\_\_\_ Page \_\_\_\_\_ Where Recorded \_\_\_\_\_

4. Description of Corners:

5. Investigation Notes: Brass cap on pipe marked U.S. Gen Land Office 1917  
B.T. Sec. 13 30" Rotten stump 27' Bearing 55°  
B.T. Sec. 14 22" Pine 6' " 148°  
B.T. Sec. 23 14" Pine 7' " 210°  
B.T. Sec. 24 18" fallen snag 14' " 108°

T20S R11E  
S 14 S 13  
S 23 S 24

*SE Cor 14 only  
SW Cor 13*

6. Signed D.M. Miller Title \_\_\_\_\_ Date 3/28/61

PERPETUATION RECORD

10. Monument:

SET 2" X 36" BC SP RSG 12"

T20 S R11E  
 S14 | S13  
 1917

11. Accessories

30" P. PINE BRS N60°E 37 LKS MKD T20S R11E S13 BT

10" P. PINE BRS N32°W 13 LKS " " " S14 "

12. Set By _____ Title _____		13. Recorded By _____		Field Book _____	Page _____
License _____	Agency <u>BLO</u>	Date <u>1917</u>	(Agency) _____	Volume _____	Page _____
			(Date) _____ (City) _____	(County) _____	(State) _____

14. Remarks:

USDA-FOREST SERVICE

Index  
File No. 2369a

CORNER RECORD (SEARCH)

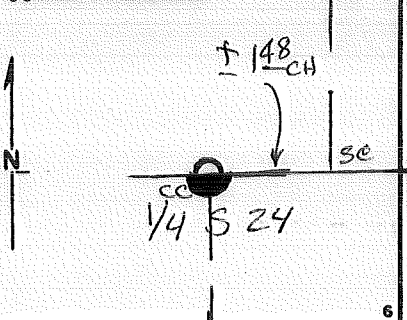
(Ref. FSM 7151.4)

Tract or Survey No. \_\_\_\_\_ Cor. No. N-23A

T 20 S. R. 11 E. R.D. FL. ROCK County Deschutes CC N/4 Cor Sec 24

Merid. WILLAMETTE N.F. DESCHUTES State OREGON ONLY

CORNER DIAGRAM



DESCRIBE CORNER MONUMENT FOUND

GLO Brass Cap (OVER)  
Fd. BCSP R56.16" #

DESCRIBE BEARING TREES OR OTHER OFFICIAL ACCESSORIES FOUND

15" PINE, Down, SE  
20" PON. PINE SAWN STUMP, SW, TOE HACK IN STUMP,  
FD. COOKIE WITH "BT" VISIBLE

PHOTO IDENTIFICATION DATA

Photo No. \_\_\_\_\_  
Filed At. \_\_\_\_\_  
Object Ident. \_\_\_\_\_  
Ident. By \_\_\_\_\_  
*Signature*

DESCRIBE CORNER LOCATION RELATIVE TO NEAR-BY FEATURES, ALSO HOW TO REACH CORNER

1/4 S 24 WEST of FIRE ROAD 38

PLANE COORDINATE POSITION DATA

State \_\_\_\_\_ Zone \_\_\_\_\_  
X \_\_\_\_\_  
Y \_\_\_\_\_  
Estab. By \_\_\_\_\_  
*Agency*

Signature REO

Title PLS Division CS Headquarters SO

Date 5/83 D-7100-52 (10/70)


See Cert. Book

CORNER RECORD (PERPETUATION)

MONUMENT: DESCRIBE NEW MONUMENT SET, OR WORK DONE TO PRESERVE EXISTING MONUMENT

Set an Iron post, 3ft. long, 1" dia., <sup>Not 50</sup> 26" in the ground with BC marked

RAISED MOUND of STONES AROUND BCSP AND PLACED POLYMER GUARD POST, etc



AS WITNESS:

ACCESSORIES DESCRIBE NEW BT'S WITNESS OBJECTS ETC. ESTABLISHED, OR WORK DONE TO PRESERVE EXISTING EVIDENCE

A 30" Fir BEARS 52°E 14 <sup>LKS</sup> ~~BT~~.

NAILED "CROKIE" ONTO SW STUMP WITH ATTENTION SIGN & BT SIGN.

BLAZED & SCRIBED 1/4 524 BT ~~W/ NAIL IN~~

A 24" Fir BEARS S 11°W 42 <sup>LKS</sup> ~~BT~~.

NAILED ATT. & BT SIGNS ON SE LOG. *Ruo*

BLAZED & SCRIBED 1/4 524 BT ~~W/ NAIL IN~~

Work Done By GLO Title \_\_\_\_\_ Date 1917 State Registration No. \_\_\_\_\_ or Agency \_\_\_\_\_

Certified Cor Record Prepared? Yes  No  Filed At: \_\_\_\_\_ Date \_\_\_\_\_

REMARKS

USDA-FOREST SERVICE

Index

File No. 2369a

T 20 S. R. 11 E.

Merid. WILLAMETTE

CORNER RECORD (SEARCH)

(Ref. FSM 7151.4)

R.D. Pt. Rock County Deschutes

N.F. DESCHUTES State OREGON

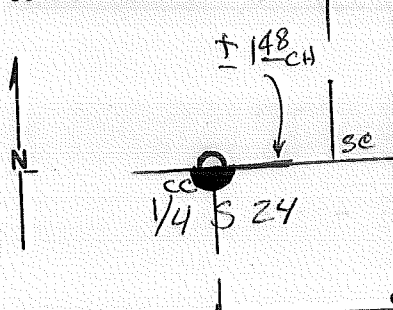
Tract or Survey No. \_\_\_\_\_

Cor. No. N-23A

CC N/4 Cor Sec 24cc

ONLY

CORNER DIAGRAM



DESCRIBE CORNER MONUMENT FOUND

GLO Brass Cap (OVER)  
Fd. BCSP RSG. 16" #

DESCRIBE BEARING TREES OR OTHER OFFICIAL ACCESSORIES FOUND

15" PINE, DOWN, SE

20" DON. PINE SAWN STUMP, SW, TOE HACK IN STUMP,  
FD. COOKIE WITH "BT" VISIBLE

PHOTO IDENTIFICATION DATA

Photo No. \_\_\_\_\_

Filed At. \_\_\_\_\_

Object Ident. \_\_\_\_\_

Ident. By \_\_\_\_\_

Signature

PLANE COORDINATE POSITION DATA

State \_\_\_\_\_ Zone \_\_\_\_\_

X \_\_\_\_\_

Y \_\_\_\_\_

Estab. By \_\_\_\_\_

Agency

Signature REO

Title PLS Division CS Headquarters SO

Date 5/83 D-7100-52 (10/70)

See Cert. Book


CORNER RECORD (PERPETUATION)

MONUMENT: DESCRIBE NEW MONUMENT SET, OR WORK DONE TO PRESERVE EXISTING MONUMENT

Set an Iron post, 3-ft. long, 1" dia., <sup>Not 50</sup> 26" in the ground

with BC marked

RAISED MOUND of STONES AROUND BCSP AND PLACED POLYMER GUARD POST, RLO



AS WITNESS:

ACCESSORIES DESCRIBE NEW BT'S WITNESS OBJECTS ETC. ESTABLISHED, OR WORK DONE TO PRESERVE EXISTING EVIDENCE

A 30" Fu BEARS S 21° E 14 LKS

NAILED "COOKIE" ONTO SW STUMP WITH ATTENTION SIGN & BT SIGN.

BLAZED & SCRIBED 1/4 524 BT ~~W/ NAIL IN~~

A 24" Fu BEARS S 11° W 42 LKS

NAILED ATT. & BT SIGNS ON SE LOG. RLO

BLAZED & SCRIBED 1/4 524 BT ~~W/ NAIL IN~~

Work Done By GLO Title \_\_\_\_\_ Date 1917 State Registration No. or Agency \_\_\_\_\_

Certified Cor. Record Prepared? Yes No Filed At: \_\_\_\_\_ Date \_\_\_\_\_

REMARKS

Index File No. 2363a T. 20 S., R. 11 E., W. M.

Tract or Surv. No.

Cor. N-23A 15

USDA-FOREST SERVICE

Index File No. 23638

CORNER RECORD (SEARCH)

(Ref. FSM 7151.4)

Tract or Survey No. \_\_\_\_\_ Cor. No. N-23B

T 20 S. R. 11 E. R.D. Ft. Rock County Deschutes SC 5/4 Cor Sec 13 cc

Merid. WILLAMETTE N.F. DESCHUTES State OREGON

ONLY

CORNER DIAGRAM

DESCRIBE CORNER MONUMENT FOUND

6LO Brass Cap (OVER)  
FD. DCSP RSG. 10" WITH ORIG. STONE SET AT NORTH SIDE.

DESCRIBE BEARING TREES OR OTHER OFFICIAL ACCESSORIES FOUND

24" SAWN, ROTTED P. PINE STUMP RSG. 3'  
BLADE VISIBLE BUT ILLEGIBLE (NE)

22" SAWN P. PINE STUMP ~ BT BLAZE HEALED OVER  
(NW)

DESCRIBE CORNER LOCATION RELATIVE TO NEAR-BY FEATURES, ALSO HOW TO REACH CORNER

± 275' WEST of FIRE ROAD 38

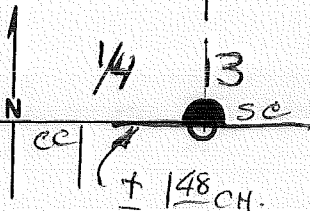


PHOTO IDENTIFICATION DATA

Photo No. \_\_\_\_\_  
Filed At. \_\_\_\_\_  
Object Ident. \_\_\_\_\_  
Ident. By \_\_\_\_\_

Signature

PLANE COORDINATE POSITION DATA

State \_\_\_\_\_ Zone \_\_\_\_\_  
X \_\_\_\_\_  
Y \_\_\_\_\_  
Estab. By \_\_\_\_\_

Agency

Signature REO

Title PLS Division CS Headquarters SO


Date 5/83 D-7100-52 (10/78)

See Cert. Book

CORNER RECORD (PERPETUATION)

MONUMENT: DESCRIBE NEW MONUMENT SET, OR WORK DONE TO PRESERVE EXISTING MONUMENT

Set an Iron post, 3 ft. long, 1" diam., 26" in the ground with BC marked BC READS UPSIDE DOWN, "SOUTH" READING.



SET POLYMER GUARD POST, RLO

AS ACCESSORIES DESCRIBE NEW BT'S WITNESS OBJECTS ETC. ESTABLISHED, OR WORK DONE TO PRESERVE EXISTING EVIDENCE

A 36" Yellow Pine BEARS N 50° E 71 BLKS

BLAZED & SCRIBED 1/4 513 BT ~~WITNESS~~ IN

PLACED ATTENTION & BT SIGNS ON BOTH STUMPS, RLO

A 36" Yellow Pine BEARS N 53° W 48 BLKS

BLAZED & SCRIBED 1/4 513 BT ~~WITNESS~~ IN

Work Done By GLO Title Date 19 State Registration No. or Agency

Certified Cor. Record Prepared? Yes No Filed At: Date


REMARKS

Index File No. 23636 T. 20 S., R. 11 E., W. M. Tract or Surv. No. Cor. N-238



Index  
 File No. \_\_\_\_\_  
 T 20 S. R. 11 E. R.D. \_\_\_\_\_  
 Merid. Willamette N.F. Deschutes County \_\_\_\_\_ State Oregon  
 CORNER RECORD (SEARCH) Contract or Survey No. \_\_\_\_\_  
 (Ref. FSM 7151.4)  
 Cor. No. N-25  
 Section 13 Cor. of \_\_\_\_\_

CORNER DIAGRAM per legend



DESCRIBE CORNER MONUMENT FOUND

Brass cap 2 1/2" diam Rising  
11 inches, leaning North.



DESCRIBE BEARING TREES OR OTHER OFFICIAL ACCESSORIES FOUND

SW BT dead & down scrub visible - BT  
SE BT 24" Pine stump scribed - T20S R12E S19 BT  
NE BT dead & down scribed - T20S R12E S18 BT

DESCRIBE CORNER LOCATION RELATIVE TO NEAR-BY FEATURES, ALSO HOW TO REACH CORNER

Located 325 ft. ± West of RD # 2017

PHOTO IDENTIFICATION DATA

Photo No. \_\_\_\_\_  
 Filed At. \_\_\_\_\_  
 Object Ident. \_\_\_\_\_  
 Ident. By \_\_\_\_\_  
 Signature \_\_\_\_\_

CORNER LEGEND:

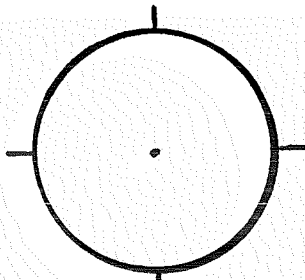
- FS or Unverified
- Contr. Other
- Searched For/Not Found
- Evidence Found/Accept.
- Permanent Mon. Set/Fd.

Searched By: RT-SC-GS-RG Title ST's Division 50. Headquarters BEND Date 6-82

CORNER RECORD (PERPETUATION)

MONUMENTS : DESCRIBE NEW MONUMENT SET, OR WORK DONE TO PRESERVE EXISTING MONUMENT

MONUMENT STAMPED



9

ACCESSORIES : DESCRIBE NEW BT'S WITNESS OBJECTS ETC. ESTABLISHED, OR WORK DONE TO PRESERVE EXISTING EVIDENCE

10

Work Done By \_\_\_\_\_ Title \_\_\_\_\_ Date \_\_\_\_\_ State Registration No. or Agency \_\_\_\_\_  
 Plat or Certified Cor. Record Prepared ? Yes No Filed At. Co. Surveyor's Office Date \_\_\_\_\_

11

History of Surveys, G.L.O., etc.

Index File No.

T-20 S., R. 11 E., W.M.

Contract or Surv. No.

Cor. N-25 13

12

USDA-FOREST SERVICE

Index

File No. 0764

CORNER RECORD (SEARCH)

(Ref. FSM 7151.4)

Tract or Survey No. \_\_\_\_\_

Cor. No. 0-07

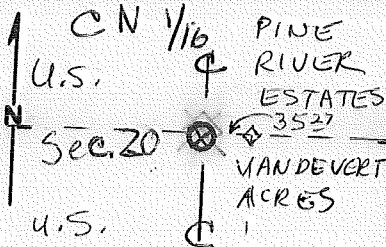
T 20 S. R. 11 E.

R.D. Band Ft. Rock County Deschutes

Merid. WILLAMETTE

N.F. DESCHUTES State OREGON

CORNER DIAGRAM



DESCRIBE CORNER MONUMENT FOUND

Found  $\frac{1}{2}$ " Iron Pipe N28°50'W 6.29 ft., set S.R. Pipe  $\frac{1}{2}$ " x 24" at proportioned dist.  
See Plat File # 000079 & 000083

I.P. PER COOK 9/62

DESCRIBE BEARING TREES OR OTHER OFFICIAL ACCESSORIES FOUND

SF/NF 6/82 - R. TAYLOR

PHOTO IDENTIFICATION DATA

Photo No. \_\_\_\_\_

Filed At. \_\_\_\_\_

Object Ident. \_\_\_\_\_

Ident. By \_\_\_\_\_

Signature

PLANE COORDINATE POSITION DATA

State \_\_\_\_\_ Zone \_\_\_\_\_

X \_\_\_\_\_

Y \_\_\_\_\_

Estab. By \_\_\_\_\_

Agency

Signature David L. Bascue PLS

Title

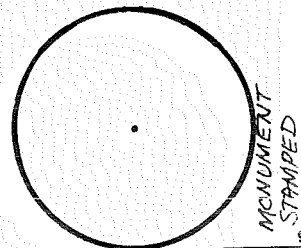
Division Headquarters  
Barnes Surveying + Engineer, Salem, OR

Date

11/12/76 D-7100-52 (10/76)

CORNER RECORD (PERPETUATION)

MONUMENT: DESCRIBE NEW MONUMENT SET, OR WORK DONE TO PRESERVE EXISTING MONUMENT



ACCESSORIES: DESCRIBE NEW ST's WITNESS OBJECTS ETC. ESTABLISHED, OR WORK DONE TO PRESERVE EXISTING EVIDENCE

Work Done By \_\_\_\_\_ Title \_\_\_\_\_ Date \_\_\_\_\_ State Registration No. or Agency \_\_\_\_\_  
Certified Cor. Record Prepared? Yes No Filed At: \_\_\_\_\_ Date \_\_\_\_\_

REMARKS

Index File No. 076A T. 20 S., R. 11 E., W. M.

Tract or Surv. No.

Cor. 0-07

USDA-FOREST SERVICE

Index File No. 0867

T. 20 S. R. 11 E. R.D. FT ROCK

Merid. WILLAMETTE

CORNER RECORD (SEARCH)

(Ref. FSM 7.151.4)

N.F. DESCHUTES

County DESCHUTES

State OREGON


Tract or Survey No.

Cor. No. 0-08

NE 1/4 COR. of SEC. 20

COR. of SEC.

CORNER DIAGRAM PER LEGEND



DESCRIBE CORNER MONUMENT FOUND

11/76 BASQUE FR. 3/4" IP BRG. N48025'W 1587 FT. FROM HIS POINT - MSR "Ø"

FND 1/4" IRON PIPE - RISING 1" ABOVE GROUND ~ BENT 6/82

DESCRIBE BEARING TREES OR OTHER OFFICIAL ACCESSORIES FOUND

SFINF 6/82

PHOTO IDENTIFICATION DATA

Photo No. \_\_\_\_\_  
Filed At. \_\_\_\_\_  
Object Ident. \_\_\_\_\_  
Ident. By \_\_\_\_\_

Signature

DESCRIBE CORNER LOCATION RELATIVE TO NEAR-BY FEATURES, ALSO HOW TO REACH CORNER

Corner Legend:

- Searched for/Not Found
- Evidence Found/Accept
- Permanent Monument

Signature

S. HAMBERLAIN

Title

S.T.

Division

CAD.S.

Headquarters

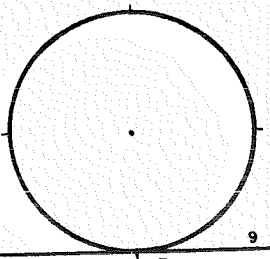
S.O.

Date 6/82-7100-52 (3/79)

CORNER RECORD (PERPETUATION)

MONUMENT DESCRIBE NEW MONUMENT SET, OR WORK DONE TO PRESERVE EXISTING MONUMENT

MONUMENT SET/REPAIRED



ACCESSORIES DESCRIBE NEW BT'S WITNESS OBJECTS ETC. ESTABLISHED, OR WORK DONE TO PRESERVE EXISTING EVIDENCE

Work Done By PLAT PREPARED OR Title \_\_\_\_\_ Date \_\_\_\_\_ State Registration No. or Agency \_\_\_\_\_  
Certified Cor. Record Prepared? Yes No Filed At Co. SURVEYOR'S OFFICE Date \_\_\_\_\_

REMARKS

Index File No. 0864 T. 20 S., R. 11 E., W.M.

Tract or Surv. No.

Cor. 0-08

Index

File No. \_\_\_\_\_

CORNER RECORD (SEARCH) Contract or  
(Ref. FSM 7151.4) Survey No. \_\_\_\_\_

Cor. No. P-01

T 20 S. R. 11 E. R.D. BEND County \_\_\_\_\_


Merid. WILLAMETTE N.F. DESCHUTES State OREGON

W/4 Cor. of  
Section 19

SEE: P-25 T. 20 S., R. 10 E., W.M.

B.C. S.P. as of 8/82

2 1/2" x 30"





USDA-FOREST SERVICE

Index

File No. 0265

T. 20 S. R. 11 E.

Merid. WILLAMETTE

CORNER RECORD (SEARCH)

(Ref. FSM 7.151.4)

R.D. FT. ROCK

N.F. DESCHUTES

Tract or Survey No. \_\_\_\_\_

County DESCHUTES


State OREGON

Cor. No. P-02

COR. of SEC. 19

COR. of SEC. \_\_\_\_\_

CORNER DIAGRAM PER LEGEND



DESCRIBE CORNER MONUMENT FOUND

#5 SR by Burton

SUBP. PLAT SHEET #5

DESCRIBE BEARING TREES OR OTHER OFFICIAL ACCESSORIES FOUND

PHOTO IDENTIFICATION DATA

Photo No. \_\_\_\_\_

Filed At. \_\_\_\_\_

Object Ident. \_\_\_\_\_

Ident. By \_\_\_\_\_

Signature

DESCRIBE CORNER LOCATION RELATIVE TO NEAR-BY FEATURES, ALSO HOW TO REACH CORNER

Corner Legend:

Searched for/Not Found

Evidence Found/Accept

Permanent Monument

Signature \_\_\_\_\_

Title \_\_\_\_\_

Division \_\_\_\_\_

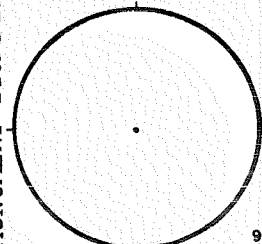
Headquarters \_\_\_\_\_

Date \_\_\_\_\_

D-7100-52 (3/79)

CORNER RECORD (PERPETUATION)

MONUMENT STAFFED



9

MONUMENT. DESCRIBE NEW MONUMENT SET, OR WORK DONE TO PRESERVE EXISTING MONUMENT

ACCESSORIES DESCRIBE NEW BT'S WITNESS OBJECTS ETC. ESTABLISHED, OR WORK DONE TO PRESERVE EXISTING EVIDENCE

10

Work Done By \_\_\_\_\_ Title \_\_\_\_\_ Date \_\_\_\_\_ State Registration No. or Agency \_\_\_\_\_

**PLAT PREPARED OR**  
 Certified Cor Record Prepared? Yes No Filed At. **Co. SURVEYOR'S OFFICE** Date \_\_\_\_\_

11

REMARKS

Index File No. **02165-T. 20 S., R. 11** E., W.M. Tract or Surv. No. Cor. **P-02**

12

13

USDA-FOREST SERVICE

Index

File No. 0365

CORNER RECORD (SEARCH)

(Ref. FSM 7.151.4)

Tract or

Survey No.

Cor.

No. P-03

T. 20 S. R. 11

E. R.D. KT. ROCK BEND

County DESCHUTES

State OREGON

1/4

COR. of SEC. 19

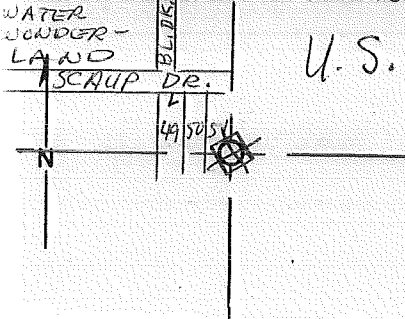
Merid. WILLAMETTE

N.F. DESCHUTES

State OREGON

COR. of SEC. 1

CORNER DIAGRAM PER LEGEND



DESCRIBE CORNER MONUMENT FOUND

#5 SR By BURTON  
Subd Plat Sheet #12

#5 Rebar found in good condition, flush with ground.  
(5/24/82) RT, # 2

DESCRIBE BEARING TREES OR OTHER OFFICIAL ACCESSORIES FOUND

14" L.P. Pine - S 72° E - 14.30 Ft.  
15" L.P. Pine - N 13° W - 19.70 Ft.  
(5/24/82)

PHOTO IDENTIFICATION DATA

Photo No. \_\_\_\_\_

Filed At. \_\_\_\_\_

Object Ident. \_\_\_\_\_

Ident. By \_\_\_\_\_

Signature \_\_\_\_\_

DESCRIBE CORNER LOCATION RELATIVE TO NEAR-BY FEATURES, ALSO HOW TO REACH CORNER

Corner Legend:

Searched for/Not Found

Evidence Found/Accept.

Permanent Monument

Signature

R. TAYLOR

Title

S.T.

Division

CAD. S.

Headquarters

S.O.

Date

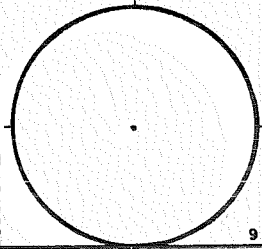
5/82

D-7100-52 (3/79)

CORNER RECORD (PERPETUATION)

MONUMENT. DESCRIBE NEW MONUMENT SET, OR WORK DONE TO PRESERVE EXISTING MONUMENT

MONUMENT SET/REMOVED



9

ACCESSORIES. DESCRIBE NEW BT'S, WITNESS OBJECTS ETC. ESTABLISHED, OR WORK DONE TO PRESERVE EXISTING EVIDENCE

10

Work Done By \_\_\_\_\_ Title \_\_\_\_\_ Date \_\_\_\_\_ State Registration No. or Agency \_\_\_\_\_

**PLAT PREPARED OR** Certified Cor. Record Prepared? Yes No Filed At: **Co. SURVEYOR'S OFFICE** Date \_\_\_\_\_

11

REMARKS

12

Index File No. **0365 T. 20 S., R. 11 E., W.M.**

Tract or Surv. No.

Cor. **P-03**

13

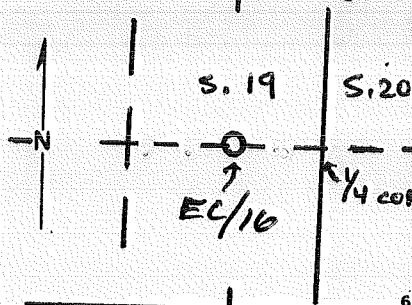
Index File No. 0465

CORNER RECORD (SEARCH) Contract or

T 20 S. R. II E. R.D. Bend (Ref. FSM 7151.4) Survey No. Deschutes  
 Merid. Willamette N.F. Deschutes State Oregon  
 Cor. P-04  
 No. EC/16  
 Cor. of Section 19

CORNER DIAGRAM per legend

DESCRIBE CORNER MONUMENT FOUND



SF/NF

DESCRIBE BEARING TREES OR OTHER OFFICIAL ACCESSORIES FOUND

SF/NF

PHOTO IDENTIFICATION DATA

Photo No. \_\_\_\_\_  
 Filed At. \_\_\_\_\_  
 Object Ident. \_\_\_\_\_  
 Ident. By \_\_\_\_\_  
 Signature

DESCRIBE CORNER LOCATION RELATIVE TO NEAR-BY FEATURES, ALSO HOW TO REACH CORNER

CORNER LEGEND:

- |        |                          |
|--------|--------------------------|
| FS or  | Unverified               |
| Contr. | Other                    |
| ○      | ◇ Searched For/Not Found |
| ⊗      | ⊗ Evidence Found/Accept. |
| ●      | ◆ Permanent Mon. Set/Fd. |

Searched By:

R. TAYLOR

Title

LSIT

Division

SO

Headquarters

BEND

Date

5/24/82

4

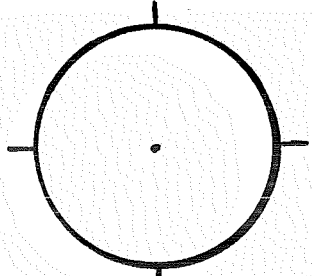
5

CORNER RECORD (PERPETUATION)

MONUMENT: DESCRIBE NEW MONUMENT SET, OR WORK DONE TO PRESERVE EXISTING MONUMENT

\_\_\_\_\_  
\_\_\_\_\_  
\_\_\_\_\_

MONUMENT STAMPED



9

ACCESSORIES: DESCRIBE NEW BT'S WITNESS OBJECTS ETC. ESTABLISHED, OR WORK DONE TO PRESERVE EXISTING EVIDENCE

\_\_\_\_\_  
\_\_\_\_\_  
\_\_\_\_\_

10

Work Done By \_\_\_\_\_ Title \_\_\_\_\_ Date \_\_\_\_\_ State Registration No. \_\_\_\_\_  
or Agency \_\_\_\_\_  
Plat or Certified Cor. Record Prepared? Yes No Filed At. Co. Surveyor's Office Date \_\_\_\_\_

11

History  
of  
Surveys,  
G.L.O.,  
etc.

\_\_\_\_\_  
\_\_\_\_\_  
\_\_\_\_\_

12

Index File No.

0465

T. S., R. E., W.M.

Contract or Surv. No.

Cor.

P-04

13

Index File No. 0565

CORNER RECORD (SEARCH) Contract or Survey No. Deschutes  
 (Ref. FSM 7151.4)

Cor. No. P-05

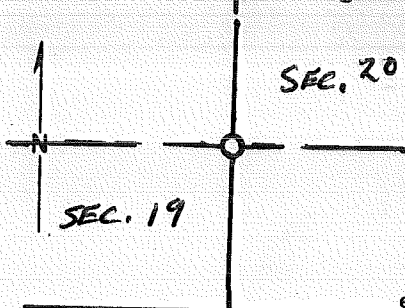
T 20 S. R. 11 E. R.D. Bend County Deschutes

Merid. Willamette N.F. Deschutes State Oregon

E/4 W/4 Cor. of Section 19

CORNER DIAGRAM per legend

DESCRIBE CORNER MONUMENT FOUND



SF/NF

DESCRIBE BEARING TREES OR OTHER OFFICIAL ACCESSORIES FOUND

SF/NF

PHOTO IDENTIFICATION DATA

Photo No. \_\_\_\_\_  
 Filed At. \_\_\_\_\_  
 Object Ident. \_\_\_\_\_  
 Ident. By \_\_\_\_\_  
*Signature*

DESCRIBE CORNER LOCATION RELATIVE TO NEAR-BY FEATURES, ALSO HOW TO REACH CORNER

Note: Compass and pace East. Too much in Little Deschutes

sloughs. (6/7/82)

WATER

CORNER LEGEND:

- FS or Unverified
- Contr. Other
- ◇ Searched For/Not Found
- ⊗ ⊗ Evidence Found/Accept.
- ◆ Permanent Mon. Set/Fd.

Searched By:

Ross Taylor

Title

CSIT

Division

SO

Headquarters

BEND

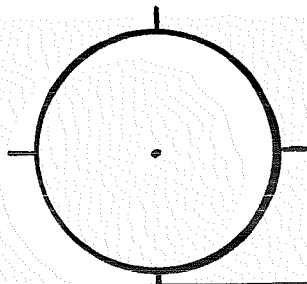
Date

6/7/82

CORNER RECORD (PERPETUATION)

MONUMENTS : DESCRIBE NEW MONUMENT SET, OR WORK DONE TO PRESERVE EXISTING MONUMENT

MONUMENT STAMPED



ACCESSORIES : DESCRIBE NEW BT'S WITNESS OBJECTS ETC. ESTABLISHED, OR WORK DONE TO PRESERVE EXISTING EVIDENCE

Work Done By \_\_\_\_\_ Title \_\_\_\_\_ Date \_\_\_\_\_ State Registration No. \_\_\_\_\_  
or Agency \_\_\_\_\_

Plat or Certified Cor. Record Prepared ? Yes No Filed At: \_\_\_\_\_ Co. Surveyor's Office Date \_\_\_\_\_

History  
of  
Surveys,  
G.L.O.,  
etc.

Index File No. T. S., R. E., W.M. Contract or Surv. No. Cor. \_\_\_\_\_



USDA-FOREST SERVICE

Index

File No. 0665

CORNER RECORD (SEARCH)

(Ref. FSM 7.151.4)

Tract or

Survey No.

Cor.

No. P106

T. 20 S. R. 11 E. R.D. BEND

County DESCHUTES

W/16

COR. of SEC. 20

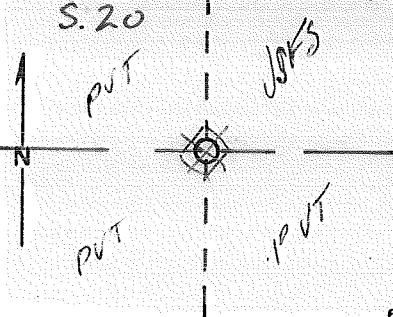
Merid. WILLAMETTE

N.F. DESCHUTES

State OREGON

COR. of SEC.

CORNER DIAGRAM PER LEGEND



DESCRIBE CORNER MONUMENT FOUND

10/72 R. BRYANT: USED COOKS I. P., 3/4" PIPE

9/62 G. COOK: SET I. P. (000083) NOT BY MANUAL SPEC 2

DESCRIBE BEARING TREES OR OTHER OFFICIAL ACCESSORIES FOUND

PHOTO IDENTIFICATION DATA

Photo No. \_\_\_\_\_

Filed At. \_\_\_\_\_

Object Ident. \_\_\_\_\_

Ident. By \_\_\_\_\_

Signature

6

DESCRIBE CORNER LOCATION RELATIVE TO NEAR-BY FEATURES, ALSO HOW TO REACH CORNER

3

Corner Legend:

Searched for/Not Found

Evidence Found/Accept.

Permanent Monument

Signature

Title

Division

Headquarters

Date

D-7100-52 (3/79)

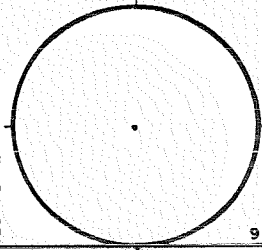
1

5

CORNER RECORD (PERPETUATION)

MONUMENT DESCRIBE NEW MONUMENT SET, OR WORK DONE TO PRESERVE EXISTING MONUMENT

MONUMENT STAMPED



9

ACCESSORIES DESCRIBE NEW B<sup>T</sup>'s WITNESS OBJECTS ETC. ESTABLISHED, OR WORK DONE TO PRESERVE EXISTING EVIDENCE

10

Work Done By \_\_\_\_\_ Title \_\_\_\_\_ Date \_\_\_\_\_ State Registration No. or Agency \_\_\_\_\_  
PLAT PREPARED OR Certified Cor. Record Prepared? Yes No Filed At: Co. SURVEYOR'S OFFICE Date

11

REMARKS

Index File No. 0665 T. 20 S., R. 11 E., W.M.

Tract or Surv. No.

Cor. P-06

12

13

USDA-FOREST SERVICE

Index

File No. 0765

CORNER RECORD (SEARCH)

(Ref. FSM 7151.4)

Tract or

Survey No.

Cor.

No. P-07

T 20 S. R. 11 E.

R.D. Bend Ft. Rock

County Deschutes

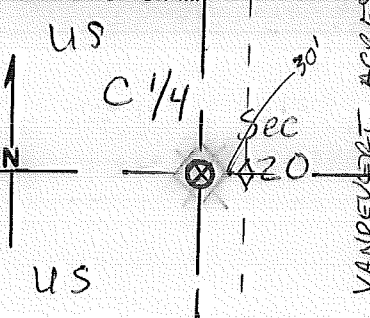
c/A.C.R. 58.20

Merid. WILLAMETTE

N.F. DESCHUTES

State OREGON

CORNER DIAGRAM



DESCRIBE CORNER MONUMENT FOUND

Found  $\frac{1}{2}$ " Iron pipe NE, 11.82ft.

See Plat File #000079 #000083

Set  $\frac{5}{8}$ " S.R.

Found: #5 Rebar rising 3" above ground in good condition. (6/82)

DESCRIBE BEARING TREES OR OTHER OFFICIAL ACCESSORIES FOUND

Found: #5 Rebar. (same as above?)

Found:  $\frac{1}{2}$ " dia. pipe - 11.80 Ft. N.

Found: #5 Rebar - 30 Ft East for Lot 1 Block 9. (6/8/82) Ross Tylor

PHOTO IDENTIFICATION DATA

Photo No. \_\_\_\_\_

Filed At. \_\_\_\_\_

Object Ident. \_\_\_\_\_

Ident. By \_\_\_\_\_

Signature

PLANE COORDINATE POSITION DATA

State \_\_\_\_\_ Zone \_\_\_\_\_

X \_\_\_\_\_

Y \_\_\_\_\_

Estab. By \_\_\_\_\_

Agency

DESCRIBE CORNER LOCATION RELATIVE TO NEAR-BY FEATURES, ALSO HOW TO REACH CORNER

1977; BRYANT SET 2" PIPE - INITIAL POINT FOR VANDEVERT ACRES

Signature

David L. Bascoe

Title

PLS.

Division

Barnes Surveying

Headquarters

Salem, OREGON

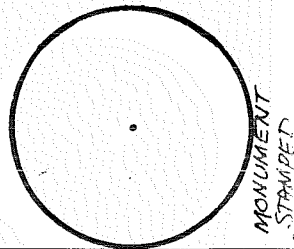
Date

11/12/76

D-7100-52 (10/76)

CORNER RECORD (PERPETUATION)

MONUMENT: DESCRIBE NEW MONUMENT SET, OR WORK DONE TO PRESERVE EXISTING MONUMENT



ACCESSORIES DESCRIBE NEW BT'S WITNESS OBJECTS ETC. ESTABLISHED, OR WORK DONE TO PRESERVE EXISTING EVIDENCE

Work Done By \_\_\_\_\_ Title \_\_\_\_\_ Date \_\_\_\_\_ State Registration No. or Agency \_\_\_\_\_

Certified Cor. Record Prepared? Yes No Filed At \_\_\_\_\_ Date \_\_\_\_\_

REMARKS

Index File No. 0765 T. 20 S., R. 11 E., W.M.

Tract or Surv. No.

Cor. P-07

Index  
File No. 0865  
T 20 S. R. 11 E.  
Merid. Willamette

CORNER RECORD (SEARCH)

(Ref. FSM 7151.4)

Contract or

Survey No. \_\_\_\_\_

Cor.

No. P-8

R.D. Bend County Deschutes C.E. 1/16 Cor. of  
N.F. Deschutes State Oregon Section 20

CORNER DIAGRAM, per legend

DESCRIBE CORNER MONUMENT FOUND

2 1/2" Brass capped steel pipe rising 4"

DESCRIBE BEARING TREES OR OTHER OFFICIAL ACCESSORIES FOUND

8" LP hrs. N60 1/2° E 26.8'  
14" PP hrs. N1 1/2° W 57.55'

PHOTO IDENTIFICATION DATA

Photo No. \_\_\_\_\_  
Filed At. \_\_\_\_\_  
Object Ident. \_\_\_\_\_  
Ident. By \_\_\_\_\_  
*Signature*

DESCRIBE CORNER LOCATION RELATIVE TO NEAR-BY FEATURES, ALSO HOW TO REACH CORNER

CORNER LEGEND:

- |        |            |   |                          |
|--------|------------|---|--------------------------|
| FS or  | Unverified |   |                          |
| Contr. | Other      | ○ | ◇ Searched For/Not Found |
| ⊗      | ⊗          |   | Evidence Found/Accept.   |
| ●      | ◆          |   | Permanent Mon. Set/Pd.   |

Searched By: \_\_\_\_\_

Title

Division

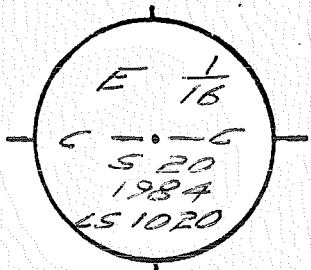
Headquarters

Date

CORNER RECORD (PERPETUATION)

MONUMENT. DESCRIBE NEW MONUMENT SET, OR WORK DONE TO PRESERVE EXISTING MONUMENT

MONUMENT STAMPED



ACCESSORIES. DESCRIBE NEW BT'S WITNESS OBJECTS ETC. ESTABLISHED, OR WORK DONE TO PRESERVE EXISTING EVIDENCE

6" LP b/s. N 64° E 99.1' marked CE 1/16 520 BT

Work Done By J. Johnson Title LS Date 7/86 State Registration No. OR-1020  
 or Agency  
 Certified  Cor Record Prepared? Yes  No Filed At Douglas Co. Surveyor's Office Date 7/86

History of Surveys, G.L.O., etc.

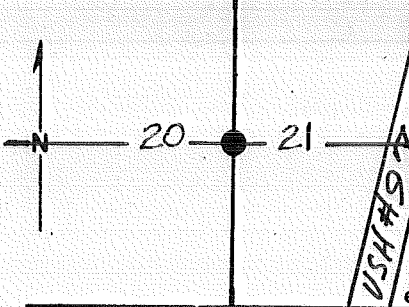
Index File No. 0865 T. 20 S., R. 11 E., W.M.

Contract or Surv. No

Cor. P-8

Index File No. 0965 CORNER RECORD (SEARCH) Contract or Survey No. \_\_\_\_\_ Cor. No. P-09  
 (Ref. FSM 7151.4)  
 T 20 S. R. 11 E. R.D. FT. ROCK County Deschutes E/A Cor. of \_\_\_\_\_  
 Merid. Willamette N.F. Deschutes State Oregon Section 20

CORNER DIAGRAM per legend



DESCRIBE CORNER MONUMENT FOUND

1 1/2" x 28" pipe rising 3" in a mound of stone with two RP's.

DESCRIBE BEARING TREES OR OTHER OFFICIAL ACCESSORIES FOUND

PHOTO IDENTIFICATION DATA

Photo No. \_\_\_\_\_  
 Filed At. \_\_\_\_\_  
 Object Ident. \_\_\_\_\_  
 Ident. By \_\_\_\_\_  
 Signature \_\_\_\_\_

DESCRIBE CORNER LOCATION RELATIVE TO NEAR-BY FEATURES, ALSO HOW TO REACH CORNER

CORNER LEGEND:

- FS or Unverified  
 Contr. Other
- Searched For/Not Found
  - Evidence Found/Accept.
  - Permanent Mon. Set/Fd.

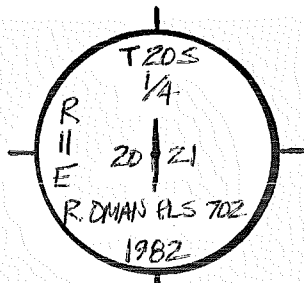
Searched By: R. Oman Title PLS Division S.O. Headquarters BEND Date 7-82

**CORNER RECORD (PERPETUATION)**

**MONUMENT: DESCRIBE NEW MONUMENT SET, OR WORK DONE TO PRESERVE EXISTING MONUMENT**

Set 2 1/2" x 32" brass capped steel pipe rising 1" above ground in a mound of stone about 48 feet west of west edge of pavement of U.S. Hwy. 97, across the highway from the "gas compressor" road junction.

MONUMENT STAMPED



**ACCESSORIES: DESCRIBE NEW BT'S WITNESS OBJECTS ETC. ESTABLISHED, OR WORK DONE TO PRESERVE EXISTING EVIDENCE**

- 1) an 11" ponderosa pine bears N44 1/4° W 14.26 ft. to a 60d nail in the SW base, mkd E/4 S20 BT
- 2) a 9" ponderosa pine bears S09 1/2° E 9.81 ft. to a 60d nail in the SW base, mkd W/4 S21 BT

Work Done By R. OMAN Title PLS Date 7-82 State Registration No. or Agency \_\_\_\_\_  
 Plat or Certified Cor. Record Prepared?  Yes No Filed At: Des. Co. Surveyor's Office Date 7/82

History of Surveys, G.L.O., etc. Thompson, Pengra, & David 1869  
set Stone 14 x 12 x 8 for 1/4 sec. cor.  
1973 Tenneson Eng'g. set 1 1/2" pipe by single perpetuation and made two R.P.'s.

Index File No. 0965 T.20 S., R. 11 E., W.M. Contract or Surv. No. \_\_\_\_\_ Cor. P-09



USDA-FOREST SERVICE

Index

File No. \_\_\_\_\_

CORNER RECORD (SEARCH)

(Ref. FSM 7151.4)

Tract or

Survey No. \_\_\_\_\_

Cor.

No. P-17A

T 20 S. R. 11 E.

R.D. Ft. Rock

County

Deschutes

E/4 Cor. Sec 22 cc

Merid. WILLAMETTE

N.F. DESCHUTES

State

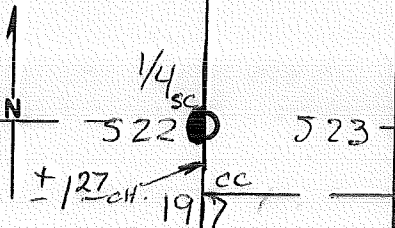
OREGON

ONLY

CORNER DIAGRAM

DESCRIBE CORNER MONUMENT FOUND

610 Brass Cap (OVER)



DESCRIBE BEARING TREES OR OTHER OFFICIAL ACCESSORIES FOUND

PHOTO IDENTIFICATION DATA

Photo No. \_\_\_\_\_

Filed At. \_\_\_\_\_

Object Ident. \_\_\_\_\_

Ident. By \_\_\_\_\_

Signature

PLANE COORDINATE POSITION DATA

State \_\_\_\_\_ Zone \_\_\_\_\_

X \_\_\_\_\_

Y \_\_\_\_\_

Estab. By \_\_\_\_\_

Agency

DESCRIBE CORNER LOCATION RELATIVE TO NEAR-BY FEATURES, ALSO HOW TO REACH CORNER

Signature

Title

Division

Headquarters

Date

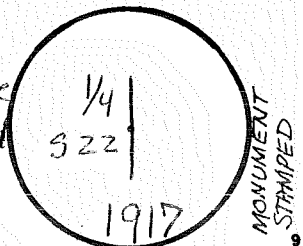
D-7100-52 (10/78)

See Cert. Book

CORNER RECORD (PERPETUATION)

MONUMENT: DESCRIBE NEW MONUMENT SET, OR WORK DONE TO PRESERVE EXISTING MONUMENT

Set an Iron post, 3 ft. long, 1" diam., 26" in a mound of stone  
with Brass Cap marked



AS WITNESS:

ACCESSORIES DESCRIBE NEW BT's WITNESS OBJECTS ETC. ESTABLISHED, OR WORK DONE TO PRESERVE EXISTING EVIDENCE

A 9 "Yellow Pine BEARS S79°15'W 159 LKS

BLAZED & SCRIBED 1/4 S 22 BT W/NAIL IN \_\_\_\_\_

A 9 "Jack Pine BEARS N 63°30'W 108 LKS

BLAZED & SCRIBED 1/4 S 22 BT W/NAIL IN \_\_\_\_\_

Work Done By. GLO Title \_\_\_\_\_ Date 1917 State Registration No. \_\_\_\_\_ or Agency \_\_\_\_\_ 10

Certified Cor Record Prepared? Yes No Filed At: \_\_\_\_\_ Date \_\_\_\_\_ 11

REMARKS

Index File No. T. 20 S., R. 11 E., W.M. Tract or Surv. No. \_\_\_\_\_ Cor. P-17A 12 13

USDA-FOREST SERVICE

Index  
File No. \_\_\_\_\_

CORNER RECORD (SEARCH)

(Ref. FSM 7151.4)

Tract or  
Survey No. \_\_\_\_\_

Cor. No. P-17B

T 20 S. R. 11 E.

R.D. Ft. Rock County Deschutes

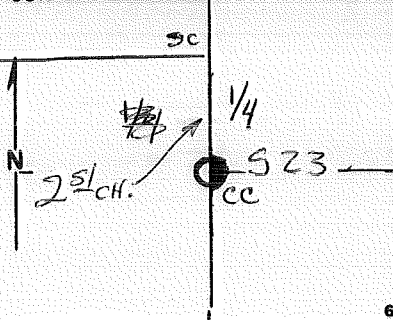
W/4 Cor Sec 23 ec

Merid. WILLAMETTE

N.F. DESCHUTES State OREGON

ONLY

CORNER DIAGRAM



DESCRIBE CORNER MONUMENT FOUND

6LO Brass Cap (OVER)

DESCRIBE BEARING TREES OR OTHER OFFICIAL ACCESSORIES FOUND

\_\_\_\_\_

DESCRIBE CORNER LOCATION RELATIVE TO NEAR-BY FEATURES, ALSO HOW TO REACH CORNER

\_\_\_\_\_

PHOTO IDENTIFICATION DATA

Photo No. \_\_\_\_\_  
Filed At. \_\_\_\_\_  
Object Ident. \_\_\_\_\_  
Ident. By \_\_\_\_\_  
*Signature*

PLANE COORDINATE POSITION DATA


State \_\_\_\_\_ Zone \_\_\_\_\_  
X \_\_\_\_\_  
Y \_\_\_\_\_  
Estab. By \_\_\_\_\_  
*Agency*

Signature \_\_\_\_\_ Title \_\_\_\_\_ Division \_\_\_\_\_ Headquarters \_\_\_\_\_ Date \_\_\_\_\_ D-7100-52 (10/78)

**CORNER RECORD (PERPETUATION)**

**MONUMENT: DESCRIBE NEW MONUMENT SET, OR WORK DONE TO PRESERVE EXISTING MONUMENT**

Set an Iron post, 3ft. long, 1" diam., 26" in ~~the ground~~  
 amount of stone  
 with BC Marked



**AS WITNESS:**

ACCESSORIES	DESCRIBE NEW BT'S WITNESS OBJECTS ETC.	ESTABLISHED, OR WORK DONE TO PRESERVE EXISTING EVIDENCE
<del>A 30" BEARS</del>	<del>FT.</del>	<del>AS WITNESS:</del>
BLAZED & SCRIBED	W/NAIL IN	A 12" Yellow Pine BEARS <sup>N 60° 45' E</sup> <del>502° E</del> 240 LKS
<del>A 40" BEARS</del>	<del>FT.</del>	BLAZED & SCRIBED 1/4 523 BT <del>W/NAIL IN</del>
BLAZED & SCRIBED	W/NAIL IN	A 10" Yellow Pine BEARS 582° E 27 LKS
		BLAZED & SCRIBED 1/4 523 BT <del>W/NAIL IN</del> 10

Work Done By GLO Title \_\_\_\_\_ Date 1917 State Registration No. or Agency \_\_\_\_\_

Certified Cor. Record Prepared? Yes No Filed At: \_\_\_\_\_ Date \_\_\_\_\_ 11

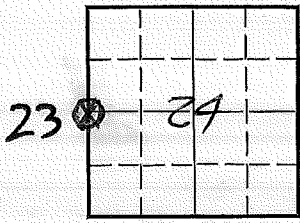
REMARKS

LAND CORNER RECORD

P-21 5680-2

1. T 20S R 11E No. P-21 Cor. 1/4 Mer. Wm. State Oregon N. F. Deschutes Dist. Fort Rock

2. Corner Status



7. Photo Identification

Photo No. \_\_\_\_\_

Ident. By: \_\_\_\_\_

8. Plane Coordinate Position Data

State \_\_\_\_\_ Zone \_\_\_\_\_

X \_\_\_\_\_

Y \_\_\_\_\_

Estab. By \_\_\_\_\_

Field Book No. \_\_\_\_\_

Where Filed \_\_\_\_\_

9. Evaluation

Authentic \_\_\_\_\_

Needs Verif. \_\_\_\_\_ Monument No

Re-estab. X Survey \_\_\_\_\_

Land Status F.S.

3. Original Description \_\_\_\_\_ Vol. \_\_\_\_\_ Page \_\_\_\_\_ Where Recorded \_\_\_\_\_

4. Description of Corners:

5. Investigation Notes: No post or marker

B.T. Sec. 23 fallen snag

B.T. Sec. 24 standing

6. Signed D.M. Miller Title \_\_\_\_\_

Date 6/27/61

PERPETUATION RECORD

10. Monument:

SET 1" X 36" BCSP ~~ASG~~ 10"

1/4  
523 | 524  
1918

11. Accessories

16" P. PINE BRS. S 50°E 28 LKS MKD 1/4 S24 BT

18" L. PINE BRS. N 65°W 17 LKS " " S23 BT

	Field Book _____ Page _____
12. Set By _____ Title _____	13. Recorded By _____ Volume _____ Page _____
License _____ Agency <u>GLD</u> Date <u>1918</u>	(Agency)
	(Date) _____ (City) _____ (County) _____ (State) _____

14. Remarks:

USDA-FOREST SERVICE

Index File No. \_\_\_\_\_  
T 20 S. R. 11 E.

CORNER RECORD (SEARCH)  
(Ref. FSM 7151.4)

Tract or Survey No. \_\_\_\_\_

Cor. No. P-25

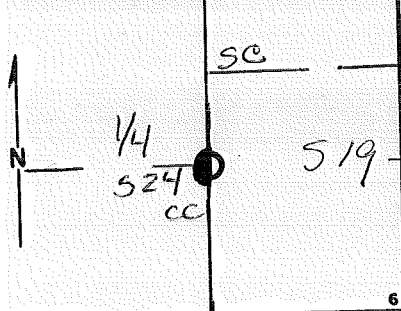
R.D. Ft. Rock County Deschutes

E/4 Cor Sec 24 cc  
ONLY

Merid. WILLAMETTE

N.F. DESCHUTES State OREGON

CORNER DIAGRAM



DESCRIBE CORNER MONUMENT FOUND

GLO BRASS CAP (OVER)

DESCRIBE BEARING TREES OR OTHER OFFICIAL ACCESSORIES FOUND

PHOTO IDENTIFICATION DATA

Photo No. \_\_\_\_\_  
Filed At. \_\_\_\_\_  
Object Ident. \_\_\_\_\_  
Ident. By \_\_\_\_\_  
*Signature* 7

DESCRIBE CORNER LOCATION RELATIVE TO NEAR-BY FEATURES, ALSO HOW TO REACH CORNER

PLANE COORDINATE POSITION DATA

State \_\_\_\_\_ Zone \_\_\_\_\_  
X \_\_\_\_\_  
Y \_\_\_\_\_  
Estab. By \_\_\_\_\_  
*Agency* 8

*Signature*

Title \_\_\_\_\_ Division \_\_\_\_\_ Headquarters \_\_\_\_\_ Date \_\_\_\_\_


D-7100-52 (10/78) 5

See Cert. Book

CORNER RECORD (PERPETUATION)

MONUMENT: DESCRIBE NEW MONUMENT SET, OR WORK DONE TO PRESERVE EXISTING MONUMENT

Set an Iron post, 3 ft. long, 1" dia., 26" in the ground  
with BC Marked



AS WITNESS:

ACCESSORIES DESCRIBE NEW BT'S WITNESS OBJECTS ETC. ESTABLISHED, OR WORK DONE TO PRESERVE EXISTING EVIDENCE

A 24" Yellow Pine BEARS S 76° W 21 ~~BT~~ <sup>LKS</sup>

BLAZED & SCRIBED 1/4 524 BT W/ NAIL IN

A 24" Yellow Pine BEARS N 86° W 30 ~~BT~~ <sup>LKS</sup>

BLAZED & SCRIBED 1/4 524 BT W/ NAIL IN

Work Done By GLO Title \_\_\_\_\_ Date 1917 State Registration No. \_\_\_\_\_ or Agency \_\_\_\_\_ 10

Certified Cor. Record Prepared? Yes No Filed At: \_\_\_\_\_ Date \_\_\_\_\_ 11

REMARKS

Index File No. T. 20 S., R. 11 E., W.M. Tract or Surv. No. \_\_\_\_\_ Cor. P-25 13



USDA-FOREST SERVICE

Index

File No. 0666

T. 20 S. R. 11 E. R. D. BEND

CORNER RECORD (SEARCH)

(Ref. FSM 7.151.4)

Tract or Survey No. \_\_\_\_\_

Cor No. Q-06

Merid. WILLAMETTE

N.F. DESCHUTES

County DESCHUTES

SW/16 COR. of SEC. 20

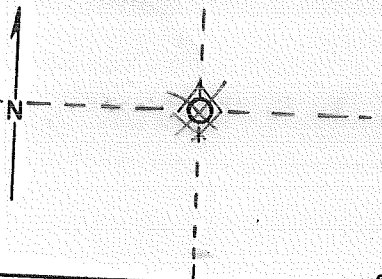
State OREGON

COR. of SEC. \_\_\_\_\_

CORNER DIAGRAM PER LEGEND

DESCRIBE CORNER MONUMENT FOUND

S. 20



10/72 R. BRYANT: USED COOKS 2 1/4" I. PIPE

9/62 G. COOK: SET I. P. (000083) NOT BY MANUAL SPEC. 2

DESCRIBE BEARING TREES OR OTHER OFFICIAL ACCESSORIES FOUND

PHOTO IDENTIFICATION DATA

Photo No. \_\_\_\_\_

Filed At. \_\_\_\_\_

Object Ident. \_\_\_\_\_

Ident. By \_\_\_\_\_

Signature

DESCRIBE CORNER LOCATION RELATIVE TO NEAR-BY FEATURES, ALSO HOW TO REACH CORNER

Corner Legend:

Searched for/Not Found

Evidence Found/Accept

Permanent Monument

Signature \_\_\_\_\_

Title \_\_\_\_\_

Division \_\_\_\_\_

Headquarters \_\_\_\_\_

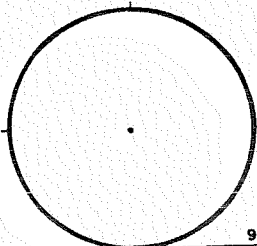
Date \_\_\_\_\_

D-7100-52 (3/79)

CORNER RECORD (PERPETUATION)

MONUMENT DESCRIBE NEW MONUMENT SET, OR WORK DONE TO PRESERVE EXISTING MONUMENT

MONUMENT STARTED



9

ACCESSORIES DESCRIBE NEW B<sup>Y</sup>'S WITNESS OBJECTS ETC. ESTABLISHED, OR WORK DONE TO PRESERVE EXISTING EVIDENCE

10

Work Done By \_\_\_\_\_ Title \_\_\_\_\_ Date \_\_\_\_\_ State Registration No. or Agency \_\_\_\_\_  
**PLAT PREPARED OR**  
 Certified Cor. Record Prepared? Yes No Filed At: **Co. SURVEYOR'S OFFICE** Date \_\_\_\_\_

11

REMARKS

Index File No.

T.

S., R.

E., W.M.

Tract or Surv. No.

Cor.

12

13

USDA-FOREST SERVICE

Index File No. 0766

CORNER RECORD (SEARCH)

(Ref. FSM 7.151.4)

Tract or Survey No.

Cor. No. Q-07

T. 20 S. R. 11 E.

R.D. BEND

County DESCHUTES

sc/16

Cor. of Sec. 20

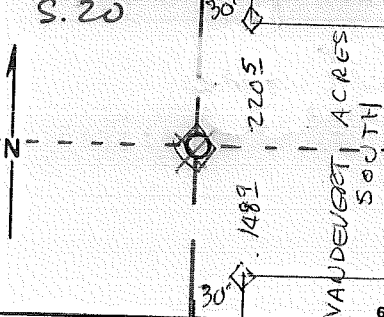
Merid. WILLAMETTE

N.F. DESCHUTES

State OREGON

Cor. of Sec.

CORNER DIAGRAM PER LEGEND



DESCRIBE CORNER MONUMENT FOUND

9/62 G. COOK: SET. I. P. (000083) NOT BY MANUAL SPEC.

DESCRIBE BEARING TREES OR OTHER OFFICIAL ACCESSORIES FOUND

PHOTO IDENTIFICATION DATA

Photo No. \_\_\_\_\_  
 Filed At. \_\_\_\_\_  
 Object Ident. \_\_\_\_\_  
 Ident. By \_\_\_\_\_  
 Signature \_\_\_\_\_

DESCRIBE CORNER LOCATION RELATIVE TO NEAR-BY FEATURES, ALSO HOW TO REACH CORNER

Corner Legend:

- Searched for/Not Found
- Evidence Found/Accept.
- Permanent Monument

Signature \_\_\_\_\_

Title \_\_\_\_\_

Division \_\_\_\_\_

Headquarters \_\_\_\_\_

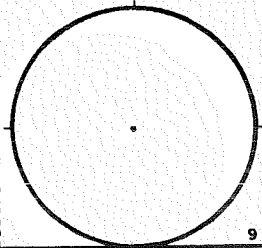
Date \_\_\_\_\_

D-7100-52 (3/79)

CORNER RECORD (PERPETUATION)

MONUMENT DESCRIBE NEW MONUMENT SET, OR WORK DONE TO PRESERVE EXISTING MONUMENT

MONUMENT STAFFED



9

ACCESSORIES DESCRIBE NEW B<sup>Y</sup>'S WITNESS OBJECTS ETC. ESTABLISHED, OR WORK DONE TO PRESERVE EXISTING EVIDENCE

10

Work Done By \_\_\_\_\_ Title \_\_\_\_\_ Date \_\_\_\_\_ State Registration No. or Agency \_\_\_\_\_

PLAT PREPARED OR  
Certified Cor. Record Prepared? Yes No

Filed At:

Co. SURVEYOR'S OFFICE Date

11

REMARKS

Index File No. 0766 T. 20 S., R. 11 E., W.M.

Tract or Surv. No.

Cor. Q-07

12

13

Index

File No. \_\_\_\_\_

**CORNER RECORD (SEARCH)**

(Ref. FSM 7151.4)

Contract or

Survey No. \_\_\_\_\_

Cor.

No. Q-08

T 20 S. R. 11 E. R.D. \_\_\_\_\_

County \_\_\_\_\_

SE 1/16

Cor. of

Merid. Willamette

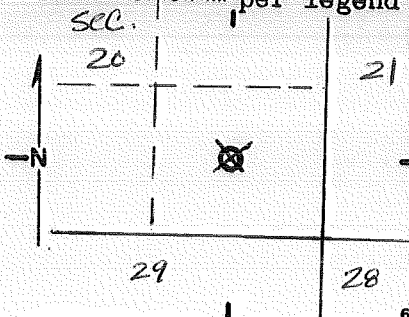
N.F. Deschutes

State Oregon

Section 20

**CORNER DIAGRAM per legend**

**DESCRIBE CORNER MONUMENT FOUND**



IRON Rebar 5/8" diam. rising  
4" above ground in good condition.

**DESCRIBE BEARING TREES OR OTHER OFFICIAL ACCESSORIES FOUND**

RP 10" L.P. Pine N 70° W 5<sup>3</sup> ft.  
RP 14" L.P. Pine S 24° W 13<sup>3</sup> ft.

**PHOTO IDENTIFICATION DATA**

Photo No. \_\_\_\_\_

Filed At. \_\_\_\_\_

Object Ident. \_\_\_\_\_

Ident. By \_\_\_\_\_

*Signature*

**DESCRIBE CORNER LOCATION RELATIVE TO NEAR-BY FEATURES, ALSO HOW TO REACH CORNER**

**CORNER LEGEND:**

FS or Unverified  
Contr. Other

- Searched For/Not Found
- Evidence Found/Accept.
- Permanent Mon. Set/Fd.

Searched By: RT-SC-GS-RG

Title PC/ST/SA

Division S.O.

Headquarters BEND

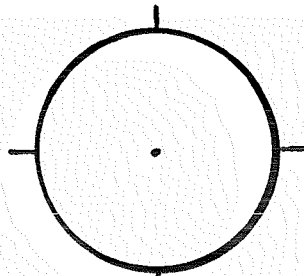
Date 6-82

CORNER RECORD (PERPETUATION)

MONUMENT: DESCRIBE NEW MONUMENT SET, OR WORK DONE TO PRESERVE EXISTING MONUMENT

Four horizontal lines for describing the monument or work done.

MONUMENT STAMPED



9

ACCESSORIES : DESCRIBE NEW BT's WITNESS OBJECTS ETC. ESTABLISHED, OR WORK DONE TO PRESERVE EXISTING EVIDENCE

Five horizontal lines for describing accessories or witness objects.

10

Work Done By \_\_\_\_\_ Title \_\_\_\_\_ Date \_\_\_\_\_ State Registration No. or Agency \_\_\_\_\_

Plat or Certified Cor. Record Prepared ? Yes No Filed At: \_\_\_\_\_ Co. Surveyor's Office Date \_\_\_\_\_

11

History of Surveys, G.L.O., etc.

Four horizontal lines for recording the history of surveys.

Index File No.

T.20 S., R. // E., W.M.

Contract or Surv. No.

Cor. Q-08

12

13

Index File No. \_\_\_\_\_

### CORNER RECORD (SEARCH)

Tract or Survey No. \_\_\_\_\_ Cor. No. R-1

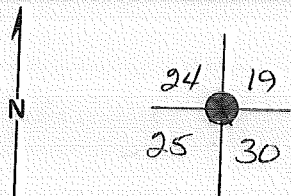
T 205, R. 11E,

R.D. Bend County Deschutes

Merid. Will

N.F. Deschutes State Oregon Sec. Cor. \_\_\_\_\_

#### CORNER DIAGRAM



#### DESCRIBE CORNER MONUMENT FOUND

SEE: T205, R11E, R-25

*BC in Box  
near AUNT*

#### DESCRIBE BEARING TREES OR OTHER OFFICIAL ACCESSORIES FOUND

*W. F. D.*

#### PHOTO IDENTIFICATION DATA

Photo No. \_\_\_\_\_  
Filed At. \_\_\_\_\_  
Object Ident. \_\_\_\_\_  
Ident. By \_\_\_\_\_

*Signature*

#### PLANE COORDINATE POSITION DATA

State \_\_\_\_\_ Zone \_\_\_\_\_  
X \_\_\_\_\_  
Y \_\_\_\_\_  
Estab. By \_\_\_\_\_

*Agency*

Signature

Title

Division

Headquarters

Date

7100-52

REV. 65 5

CORNER RECORD (PERPETUATION)

MONUMENT: DESCRIBE NEW MONUMENT SET, OR WORK DONE TO PRESERVE EXISTING MONUMENT

9

ACCESSORIES DESCRIBE NEW BT'S WITNESS OBJECTS ETC. ESTABLISHED, OR WORK DONE TO PRESERVE EXISTING EVIDENCE

10

Work Done By \_\_\_\_\_ Title \_\_\_\_\_ Date \_\_\_\_\_ State Registration No. or Agency \_\_\_\_\_

Certified Cor. Record Prepared ? Yes No Filed At: \_\_\_\_\_ Date \_\_\_\_\_

11

REMARKS

Index File No.

T.

R.

M.

Tract or Surv. No.

Cor. *R-01*

12

13



Index File No. 0367

CORNER RECORD (SEARCH) Contract or Survey No. \_\_\_\_\_  
 (Ref. FSM 7151.4)

Cor. No. R-03

T 20 S. R. 11 E. R.D. \_\_\_\_\_

County Deschutes

Section 5/4 Cor. of \_\_\_\_\_

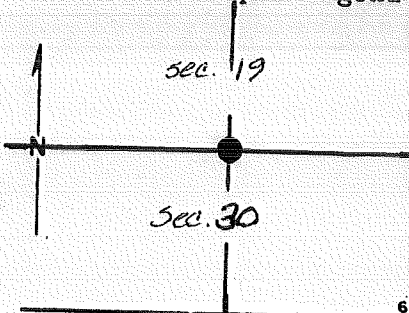
Merid. Willamette

N.F. Deschutes

State Oregon

Section 19

CORNER DIAGRAM per legend



DESCRIBE CORNER MONUMENT FOUND

2 1/2" o.d. X 36" steel pipe rising 2" above ground about 0.5 ft. east of a fence and 9 feet south of a fence cor. and about 35 ft. south of the conservative centerline of Fall River Road.

DESCRIBE BEARING TREES OR OTHER OFFICIAL ACCESSORIES FOUND

PHOTO IDENTIFICATION DATA

Photo No. \_\_\_\_\_  
 Filed At. \_\_\_\_\_  
 Object Ident. \_\_\_\_\_  
 Ident. By \_\_\_\_\_  
 Signature \_\_\_\_\_

DESCRIBE CORNER LOCATION RELATIVE TO NEAR-BY FEATURES, ALSO HOW TO REACH CORNER

CORNER LEGEND:  
 FS or Contr.    Unverified    Other  
 ○    ◇    Searched For/Not Found  
 ⊗    ⊗    Evidence Found/Accept.  
 ●    ◆    Permanent Mon. Set/Fd.

Searched By: R. OMAN

Title PLS Division 50 Headquarters BEND Date 7-82

1

2

6

3

4

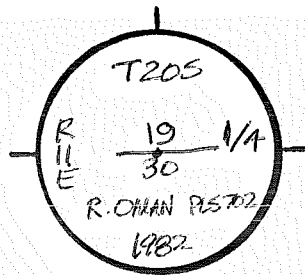
5

CORNER RECORD (PERPETUATION)

MONUMENT: DESCRIBE NEW MONUMENT SET, OR WORK DONE TO PRESERVE EXISTING MONUMENT

2 1/2" x 32" BCSP RISING 4" above grd. in farm field

MONUMENT STAMPED



ACCESSORIES : DESCRIBE NEW BT'S WITNESS OBJECTS ETC. ESTABLISHED, OR WORK DONE TO PRESERVE EXISTING EVIDENCE

- 1) a railroad spike driven in the constructive centerline of Fall River Road bears N 03 1/4° E 38.45 ft. marked PLS 702 RP.
- 2) a railroad spike driven in the constructive centerline of Fall River Road bears N 48° E 60.34 ft. marked PLS 702 RP.

Work Done By R. OMAN Title PLS Date 7-82 State Registration No. or Agency \_\_\_\_\_  
 Plat or Certified Cor. Record Prepared?  Yes  No Filed At: Des Co. Surveyor's Office Date 7-1982

History of Surveys, G.L.O., etc. Thompson, Pengra, & David 1869  
set 1/4 sec post from which  
a pine 3 in diam bears S 82° W 121 lks dist  
a " 6 " " " N 46° E 157 " "

Index File No. 0367 T. 20 S., R. 11 E., W.M. Contract or Surv. No. \_\_\_\_\_ Cor. R-03

Index File No. 0567

CORNER RECORD (SEARCH) Contract or Survey No. \_\_\_\_\_  
 (Ref. FSM 7151.4)

Cor. No. R-05

T 20 S. R. 11 E. R.D. \_\_\_\_\_

County Deschutes

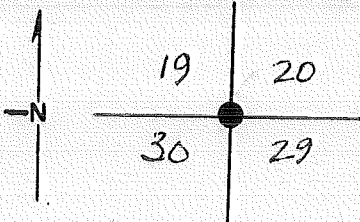
Section 29 Cor. of NW

Merid. Willamette

N.F. Deschutes

State Oregon

CORNER DIAGRAM per legend



DESCRIBE CORNER MONUMENT FOUND

3/4" pipe buried 1" below surface.

DESCRIBE BEARING TREES OR OTHER OFFICIAL ACCESSORIES FOUND

14" pine but not in quadrant indicated.  
 jack handle set by Tenneson Eng'g in 1973

PHOTO IDENTIFICATION DATA

Photo No. \_\_\_\_\_  
 Filed At. \_\_\_\_\_  
 Object Ident. \_\_\_\_\_  
 Ident. By \_\_\_\_\_

Signature

DESCRIBE CORNER LOCATION RELATIVE TO NEAR-BY FEATURES, ALSO HOW TO REACH CORNER

CORNER LEGEND:

- FS or Contr.  Unverified  Other
- Searched For/Not Found
- Evidence Found/Accept.
- Permanent Mon. Set/Fd.

Searched By: R. OMAN

Title

PLS

Division

S.O.

Headquarters

BEND

Date

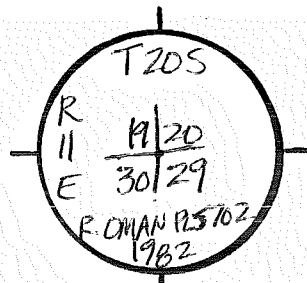
7-82

CORNER RECORD (PERPETUATION)

MONUMENT: DESCRIBE NEW MONUMENT SET, OR WORK DONE TO PRESERVE EXISTING MONUMENT

2 1/2" x 32" BCSP buried 2" below the ground surface,  
 about 60' south of the Fall River Road in an open field,  
 about 90' west of a cross fence

MONUMENT STAMPED



ACCESSORIES : DESCRIBE NEW BT'S WITNESS OBJECTS ETC. ESTABLISHED, OR WORK DONE TO PRESERVE EXISTING EVIDENCE

- ① a # 5 x 30" aluminum capped steel rod bears N 34° 35' 02" W 139.30 ft about 2 ft. North of power pole # 3T3 and south of the R/W fence;
- ② a # 5 x 30" AC steel rod bears N 76° 00' 16" E 169.31 ft. about 2 ft north of power pole # 3T2 and south of RW fence
- ③ a jack handle center punch mark bears N 50° 02' 34" E 45.73 ft.
- ④ a 17" L Pine bears S 70° 10' 58" W 321.45 ft. to 60d nail WSW side 1.3 ft. up.

mkd. T20S R11E 530 BT  
 Work Done By R. OMAN Title PLS Date 7/82 State Registration No. \_\_\_\_\_  
 or Agency \_\_\_\_\_

Plat or Certified Cor. Record Prepared?  (yes) No Filed At: Des. Co. Surveyor's Office Date 82 11

History of Surveys, G.L.O., etc. Thompson, Pengra. & David 1869 (See certificate)

Index  
File No. 0767

CORNER RECORD (SEARCH) Contract or  
(Ref. FSM 7151.4) Survey No.

Cor. No. R-07

T 20 S. R. 11 E. R.D.

County Deschutes

5/4 Cor. of

Merid. Willamette

N.F. Deschutes

State Oregon

Section 20

CORNER DIAGRAM per legend

DESCRIBE CORNER MONUMENT FOUND

1/2" steel pipe with an aluminum cap inserted inside marked N 1/4 S 29 with two "new" BT's and two RP's.

DESCRIBE BEARING TREES OR OTHER OFFICIAL ACCESSORIES FOUND

DESCRIBE CORNER LOCATION RELATIVE TO NEAR-BY FEATURES, ALSO HOW TO REACH CORNER

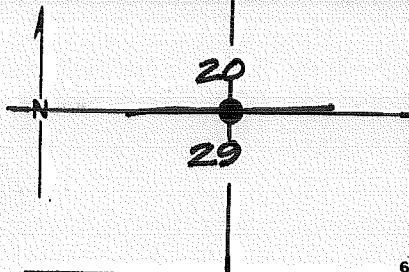


PHOTO IDENTIFICATION DATA

Photo No. \_\_\_\_\_

Filed At. \_\_\_\_\_

Object Ident. \_\_\_\_\_

Ident. By \_\_\_\_\_

*Signature*

CORNER LEGEND:

FS or Unverified

Contr. Other

Searched For/Not Found

Evidence Found/Accept.

Permanent Mon. Set/Pd.

Searched By: R. OMAN

Title PLS

Division S.O.

Headquarters BEND

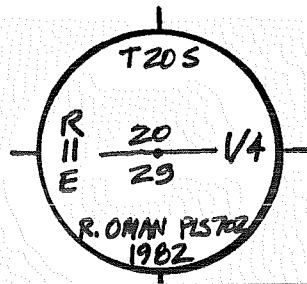
Date 7/02

CORNER RECORD (PERPETUATION)

MONUMENT: DESCRIBE NEW MONUMENT SET, OR WORK DONE TO PRESERVE EXISTING MONUMENT

Replaced pipe with 2 1/2" x 32" brass-capped steel pipe rising 4" above ground along north side of a cleared powerline.

MONUMENT STAMPED



ACCESSORIES : DESCRIBE NEW BT'S WITNESS OBJECTS ETC. ESTABLISHED, OR WORK DONE TO PRESERVE EXISTING EVIDENCE

- 1) a 14" lodgepole pine bears S 59 3/4° W 40.82 ft. to a 60d nail in the NW Base; previously marked 1/4 S29 BT in high blaze; added toe blaze and marked BT
- 2) an 11" lodgepole pine bears N 38° W 56.02 to a 60d nail in the NE Base; previously marked 1/4 S20 BT in high blaze; added toe blaze and marked BT.

Work Done By \_\_\_\_\_ Title \_\_\_\_\_ Date \_\_\_\_\_ State Registration No. \_\_\_\_\_  
 or Agency \_\_\_\_\_  
 Plat or Certified Cor. Record Prepared? Yes No Filed At: \_\_\_\_\_ Co. Surveyor's Office Date \_\_\_\_\_

History of Surveys, G.L.O., etc. Thompson, Pengra, & David 1869 Set 1/4 Sec post from which a pine 7 in diam bears N 50° E 64 lks dist  
 a " 10 " " " S 50° E 78 " "  
 1973... TENNESON Eng'g. Corp. set pipe and aluminum cap by proportion survey.

Index  
File No. 0867

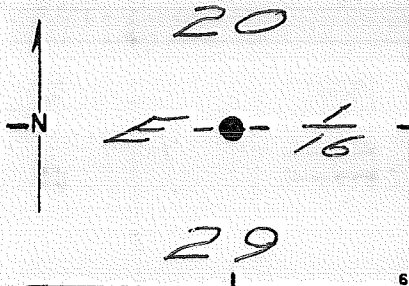
CORNER RECORD (SEARCH) Contract or  
(Ref. FSM 7151.4) Survey No. \_\_\_\_\_

Cor.  
No. R-8

T 20 S. R. 11 E. R.D. Bend County Deschutes E 1/16 Cor. of  
Merid. Willamette N.F. Deschutes State Oregon Section 520-29

CORNER DIAGRAM, per legend

DESCRIBE CORNER MONUMENT FOUND



2 1/2" Brass capped steel pipe  
rising 4" in stone collar.

DESCRIBE BEARING TREES OR OTHER OFFICIAL ACCESSORIES FOUND

8" LP brs. 54 3/4° E 44.65'  
10" PP brs. N 18° E 102.5'

PHOTO IDENTIFICATION DATA

Photo No. \_\_\_\_\_  
Filed At. \_\_\_\_\_  
Object Ident. \_\_\_\_\_  
Ident. By \_\_\_\_\_  
*Signature*

DESCRIBE CORNER LOCATION RELATIVE TO NEAR-BY FEATURES, ALSO HOW TO REACH CORNER

CORNER LEGEND:

- FS or Unverified
- Constr. Other
- ◊ Searched For/Not Found
- ⊗ ⊗ Evidence Found/Accept.
- ◆ Permanent Mon. Set/Pd.

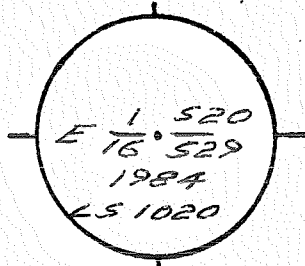
Searched By: \_\_\_\_\_

Title \_\_\_\_\_ Division \_\_\_\_\_ Headquarters \_\_\_\_\_ Date \_\_\_\_\_

CORNER RECORD (PERPETUATION)

MONUMENT. DESCRIBE NEW MONUMENT SET, OR WORK DONE TO PRESERVE EXISTING MONUMENT

MONUMENT STAMPED



ACCESSORIES. DESCRIBE NEW BT'S WITNESS OBJECTS ETC. ESTABLISHED, OR WORK DONE TO PRESERVE EXISTING EVIDENCE

9" LP brs. N 73° E 92.9' marked E 1/16 520 BT

Work Done By J. J. P. [Signature] Title LS Date 7/86 State Registration No. or Agency OR-1020

Plan of Cor Record Prepared? Yes  No  Filed At Dachbates Co., Surveyor's Office Date 7/86

History of Surveys, G.L.O., etc.

Index File No. 0867120 S., R. 11 E., W.M. Contract or Surv. No.                      Cor. R-8



Index

File No. 0967

CORNER RECORD (SEARCH) Contract or

(Ref. FSM 7151.4)

Survey No. \_\_\_\_\_

Cor. No. R-09

T 20 S. R. 11 E. R.D. \_\_\_\_\_

County Deschutes

SE Cor. of

Merid. Willamette

N.F. Deschutes

State Oregon

Section 20

CORNER DIAGRAM per legend

DESCRIBE CORNER MONUMENT FOUND

2" x 37" steel pipe rising 2" above ground with hub and tack inside.

DESCRIBE BEARING TREES OR OTHER OFFICIAL ACCESSORIES FOUND

Good latitude support from a 30" ponderosa pine bearing easterly about 135 feet with line marks and another 30" ponderosa pine bearing westerly about 425 feet with line marks.

PHOTO IDENTIFICATION DATA

Photo No. \_\_\_\_\_

Filed At. \_\_\_\_\_

Object Ident. \_\_\_\_\_

Ident. By \_\_\_\_\_

Signature

DESCRIBE CORNER LOCATION RELATIVE TO NEAR-BY FEATURES, ALSO HOW TO REACH CORNER

Is on the west side of the old highway and about 330 ft. east of the present Hwy. 97 and about 260 ft. north of an overhead powerline leading to the gas compressor station.

CORNER LEGEND:

FS or Unverified

Contr. Other

Searched For/Not Found

Evidence Found/Accept.

Permanent Mon. Set/Fd.

Searched By: R. Oman

Title PLS

Division SO.

Headquarters BEND

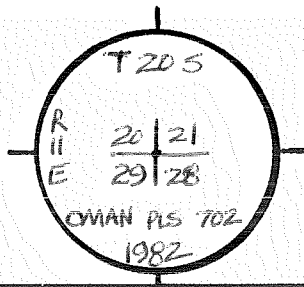
Date 82

CORNER RECORD (PERPETUATION)

MONUMENT: DESCRIBE NEW MONUMENT SET, OR WORK DONE TO PRESERVE EXISTING MONUMENT

2 1/2" Brass-capped steel pipe rising 2" above ground in a mound of stone.

MONUMENT STAMPED



ACCESSORIES : DESCRIBE NEW BT'S WITNESS OBJECTS ETC. ESTABLISHED, OR WORK DONE TO PRESERVE EXISTING EVIDENCE

- a 4" ponderosa pine bears N36 1/2° W 17.88 ft. to a 60d nail in the SW base, and marked. X BT
- a 1 1/2" ponderosa pine bears N24 1/4° E 133.11 ft. to a 60d nail in the SE side 2.5' up mkd T20S R11E S21 BT
- a 6" " " " 58 1/4° E 103.02 ft. " " " " " N base, mkd. T20S R11E S28 BT
- a 6" " " " 51° W 46.05 ft. " " " " " W side 2.5' up mkd. T20S R11E S29 BT
- a #6 steel rod marking Any. Sta. PSC 899+88.73 bears N 54 3/4° W 44.30 ft. (at 300' to centerline).

Work Done By R. OMAN Title PLS Date 7-82 State Registration No. or Agency \_\_\_\_\_  
 Plat or Certified Cor. Record Prepared?  Yes No Filed At: Des. Co. Surveyor's Office Date 82

History of Surveys, G.L.O., etc. 1869 Thomson, Pengra, & David... set stone 16 x 12 x 8 for corner...

USDA-FOREST SERVICE

Index

File No. \_\_\_\_\_

T 20 S. R. 11 E.

Merid. WILLAMETTE

CORNER RECORD (SEARCH)

(Ref. FSM 7151.4)

R.D. Ft. Rock

N.F. DESCHUTES

County Deschutes

State OREGON

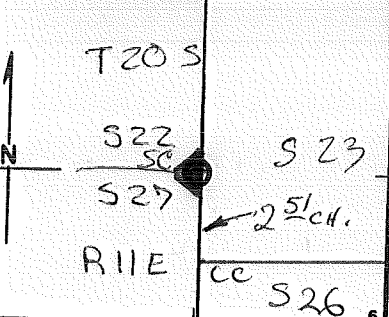
Tract or Survey No. \_\_\_\_\_

Cor. No. R-17A

SE Cor Sec 22

NE Cor Sec 27

CORNER DIAGRAM



DESCRIBE CORNER MONUMENT FOUND

GLO Brass Cap (OVER)

DESCRIBE BEARING TREES OR OTHER OFFICIAL ACCESSORIES FOUND

2

PHOTO IDENTIFICATION DATA

Photo No. \_\_\_\_\_

Filed At. \_\_\_\_\_

Object Ident. \_\_\_\_\_

Ident. By \_\_\_\_\_

Signature

7

DESCRIBE CORNER LOCATION RELATIVE TO NEAR-BY FEATURES, ALSO HOW TO REACH CORNER

3

PLANE COORDINATE POSITION DATA

State \_\_\_\_\_ Zone \_\_\_\_\_

X \_\_\_\_\_

Y \_\_\_\_\_

Estab. By \_\_\_\_\_

Agency

8

Signature

Title

Division

Headquarters

Date

D-7100-52 (10/78)

4

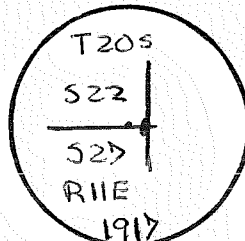
5

See Cert. Book

CORNER RECORD (PERPETUATION)

MONUMENT: DESCRIBE NEW MONUMENT SET, OR WORK DONE TO PRESERVE EXISTING MONUMENT

Set an Iron Post, 3 ft. long, 2" diam., 24" in the ground  
with Brass Cap  
marked



AS WITNESSES

ACCESSORIES DESCRIBE NEW ST'S WITNESS OBJECTS ETC. ESTABLISHED, OR WORK DONE TO PRESERVE EXISTING EVIDENCE

A 12" Yellow Pine BEARS  $S 16^{\circ} W$  104 <sup>LKS</sup>

T205 R11E S27 BT

BLAZED & SCRIBED ~~W/PALE IN~~

A 40" Yellow Pine BEARS  $N 65^{\circ} W$  24 <sup>LKS</sup>

T205 R11E S22 BT

BLAZED & SCRIBED ~~W/PALE IN~~

10

Work Done By GLO Title \_\_\_\_\_ Date \_\_\_\_\_ State Registration No. or Agency \_\_\_\_\_

Certified Cor. Record Prepared? Yes No Filed At: \_\_\_\_\_ Date \_\_\_\_\_

11

REMARKS

Index File No. T.20 S., R.11 E., W.M. Tract or Surv. No. \_\_\_\_\_ Cor. R-17A13

12

USDA-FOREST SERVICE

Index  
File No.

T 20S. R. 11 E.

Merid. WILLAMETTE

CORNER RECORD (SEARCH)

(Ref. FSM 7151.4)

R.D. Ft. Rock

N.F. DESCHUTES

County Deschutes

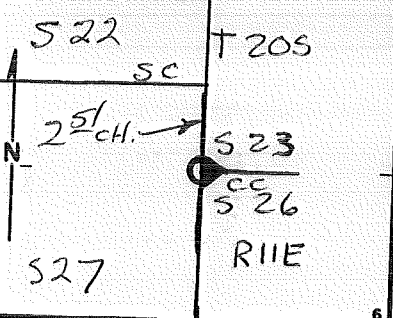
State OREGON

Tract or  
Survey No.

Cor.  
No. R-17B

SW Cor Sec 23 cc  
NW Cor Sec 26,

CORNER DIAGRAM



DESCRIBE CORNER MONUMENT FOUND

GLO Brass Cap (OVER)

DESCRIBE BEARING TREES OR OTHER OFFICIAL ACCESSORIES FOUND

2

DESCRIBE CORNER LOCATION RELATIVE TO NEAR-BY FEATURES, ALSO HOW TO REACH CORNER

3

PHOTO IDENTIFICATION DATA

Photo No. \_\_\_\_\_

Filed At. \_\_\_\_\_

Object Ident. \_\_\_\_\_

Ident. By \_\_\_\_\_

Signature

7

PLANE COORDINATE POSITION DATA

State \_\_\_\_\_ Zone \_\_\_\_\_

X \_\_\_\_\_

Y \_\_\_\_\_

Estab. By \_\_\_\_\_

Agency

8

Signature

Title

Division

Headquarters

Date

D-7100-52 (10/78)

4

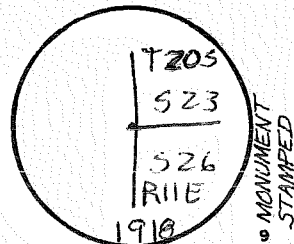
5

See Cert. Book

CORNER RECORD (PERPETUATION)

MONUMENT: DESCRIBE NEW MONUMENT SET, OR WORK DONE TO PRESERVE EXISTING MONUMENT

Set an Iron Post, 3 ft. long, 2" diam., 24" in the ground, with BC marked



AS WITNESS:

ACCESSORIES DESCRIBE NEW BT'S WITNESS OBJECTS ETC. ESTABLISHED, OR WORK DONE TO PRESERVE EXISTING EVIDENCE

A 18" Yellow Pine BEARS N66°E 46 <sup>LKS</sup> ~~FT.~~  
T205 RIIE S23 BT  
BLAZED & SCRIBED ~~W/NAIL IN~~

A 20" Yellow Pine BEARS S67°E 5 <sup>LKS</sup> ~~FT.~~  
T206 RIIE S26 BT  
BLAZED & SCRIBED ~~W/NAIL IN~~

Work Done By GLO Title \_\_\_\_\_ Date 1918 State Registration No. or Agency \_\_\_\_\_ 10

Certified Cor. Record Prepared? Yes No Filed At: \_\_\_\_\_ Date \_\_\_\_\_ 11

REMARKS

Index File No. T.20 S., R.11 E., W.M. Tract or Surv. No. \_\_\_\_\_ Cor. R-17B 12

USDA-FOREST SERVICE

Index  
File No. \_\_\_\_\_

T 20 S. R. 11 E.

Merid. WILLAMETTE

**CORNER RECORD (SEARCH)**

(Ref. FSM 7151.4)

R.D. Ft. Rock County Deschutes

N.F. DESCHUTES State OREGON

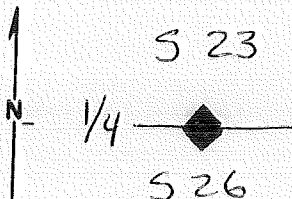
Tract or  
Survey No. \_\_\_\_\_

Cor.  
No. R-19

5/4 Cor Sec 23

N/4 Cor Sec 26

**CORNER DIAGRAM**



**DESCRIBE CORNER MONUMENT FOUND**

GLO Brass Cap (OVER)

**DESCRIBE BEARING TREES OR OTHER OFFICIAL ACCESSORIES FOUND**

**PHOTO IDENTIFICATION DATA**

Photo No. \_\_\_\_\_

Filed At. \_\_\_\_\_

Object Ident. \_\_\_\_\_

Ident. By \_\_\_\_\_

*Signature*

**PLANE COORDINATE POSITION DATA**

State \_\_\_\_\_ Zone \_\_\_\_\_

X \_\_\_\_\_

Y \_\_\_\_\_

Estab. By \_\_\_\_\_

*Agency*

**DESCRIBE CORNER LOCATION RELATIVE TO NEAR-BY FEATURES, ALSO HOW TO REACH CORNER**

*Signature*

Title

Division

Headquarters

Date

D-7100-52 (10/78)

See Cert. Book

CORNER RECORD (PERPETUATION)

MONUMENT: DESCRIBE NEW MONUMENT SET, OR WORK DONE TO PRESERVE EXISTING MONUMENT

Set an Iron post, 3 ft. long, 1" dia., 26" in a mound of Stone.  
With Brass Cap marked

1/4	523
	526
	1918

MONUMENT STAMPED

AS WITNESSES ACCESSORIES DESCRIBE NEW BT'S WITNESS OBJECTS ETC. ESTABLISHED, OR WORK DONE TO PRESERVE EXISTING EVIDENCE

A 12" Yellow Pine BEARS N 56° E 35 <sup>LKS</sup> FT.

BLAZED & SCRIBED 1/4 S 23 BT ~~W/~~ IN

A 24" Yellow Pine BEARS S 53° W 50 <sup>LKS</sup> FT.

BLAZED & SCRIBED 1/4 S 26 BT ~~W/~~ IN

Work Done By GLO Title \_\_\_\_\_ Date 1918 State Registration No. or Agency \_\_\_\_\_

Certified Cor. Record Prepared? Yes No Filed At: \_\_\_\_\_ Date \_\_\_\_\_

REMARKS

Index File No. T. S., R. E., W.M. Tract or Surv. No. Cor. R-19



USDA-FOREST SERVICE

Index

File No. \_\_\_\_\_

T 20 S. R. 11 E.

R.D. \_\_\_\_\_

Ft. Rock

County

Deschutes

Merid. WILLAMETTE

N.F. \_\_\_\_\_

DESCHUTES

State

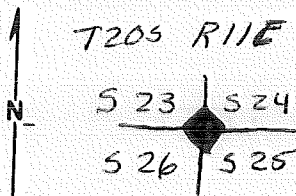
OREGON

Tract or  
Survey No. \_\_\_\_\_

Cor.  
No. \_\_\_\_\_

R-21

CORNER DIAGRAM



DESCRIBE CORNER MONUMENT FOUND

6LO Brass Cap (OVER)

DESCRIBE BEARING TREES OR OTHER OFFICIAL ACCESSORIES FOUND

PHOTO IDENTIFICATION DATA

Photo No. \_\_\_\_\_

Filed At. \_\_\_\_\_

Object Ident. \_\_\_\_\_

Ident. By \_\_\_\_\_

*Signature*

PLANE COORDINATE POSITION DATA

State \_\_\_\_\_ Zone \_\_\_\_\_

X \_\_\_\_\_

Y \_\_\_\_\_

Estab. By \_\_\_\_\_

*Agency*

DESCRIBE CORNER LOCATION RELATIVE TO NEAR-BY FEATURES, ALSO HOW TO REACH CORNER

*Signature*

Title

Division

Headquarters

Date

D-7100-52 (10/78)

4

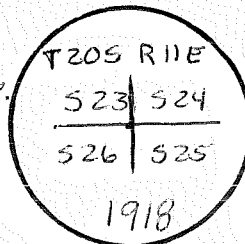
5

See Cert. Book

CORNER RECORD (PERPETUATION)

MONUMENT: DESCRIBE NEW MONUMENT SET, OR WORK DONE TO PRESERVE EXISTING MONUMENT

Set an Iron Post, 3 ft. long, 2" diam., 24" in a mound of stone.  
With Brass Cap marked



MONUMENT  
STAMPED  
9

AS WITNESSES: DESCRIBE NEW BT's WITNESS OBJECTS ETC. ESTABLISHED, OR WORK DONE TO PRESERVE EXISTING EVIDENCE

A 14" Yellow Pine BEARS N 89° E 60' <sup>LKS</sup>

T205 R11E 524 BT

BLAZED & SCRIBED ~~W/NAIL IN~~

A 36" Yellow Pine BEARS S 33° W 223' <sup>LKS</sup>

T205 R11E 526 BT

BLAZED & SCRIBED ~~W/NAIL IN~~

A 30" Yellow Pine BEARS S 76° E 28' <sup>LKS</sup>

T205 R11E 525 BT

BLAZED & SCRIBED ~~W/NAIL IN~~

A 14" Yellow Pine BEARS N 12° W 121' <sup>LKS</sup>

T205 R11E 523 BT

BLAZED & SCRIBED ~~W/NAIL IN~~ 10

Work Done By GLO Title \_\_\_\_\_ Date 1918 State Registration No. \_\_\_\_\_ or Agency \_\_\_\_\_

Certified Cor. Record Prepared? Yes No Filed At: \_\_\_\_\_ Date \_\_\_\_\_ 11

REMARKS

Index File No. T. S., R. E., W.M. Tract or Surv. No. Cor. R-21 12 13

USDA-FOREST SERVICE

Index

File No. \_\_\_\_\_

CORNER RECORD (SEARCH)

(Ref. FSM 7151.4)

Tract or Survey No. \_\_\_\_\_

Cor. No. R-23

T 20 S. R. 11 E.

R.D. Ft. Rock

County Deschutes

5/4 Cor Sec 24

Merid. WILLAMETTE

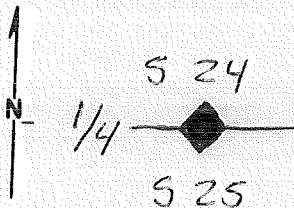
N.F. DESCHUTES

State OREGON

N/4 Cor Sec 25

CORNER DIAGRAM

DESCRIBE CORNER MONUMENT FOUND



GLO Brass Cap (Over)

DESCRIBE BEARING TREES OR OTHER OFFICIAL ACCESSORIES FOUND

PHOTO IDENTIFICATION DATA

Photo No. \_\_\_\_\_

Filed At. \_\_\_\_\_

Object Ident. \_\_\_\_\_

Ident. By \_\_\_\_\_

*Signature*

DESCRIBE CORNER LOCATION RELATIVE TO NEAR-BY FEATURES, ALSO HOW TO REACH CORNER

PLANE COORDINATE POSITION DATA

State \_\_\_\_\_ Zone \_\_\_\_\_

X \_\_\_\_\_

Y \_\_\_\_\_

Estab. By \_\_\_\_\_

*Agency*

*Signature*

Title

Division

Headquarters

Date

D-7100-52 (10/78)

4

5

See Cert. Book

CORNER RECORD (PERPETUATION)

MONUMENT: DESCRIBE NEW MONUMENT SET, OR WORK DONE TO PRESERVE EXISTING MONUMENT  
Set an Iron post, 3 ft. long, 1" diam, 26" in the ground

1/4 524  
525  
1918  
MONUMENT STAMPED

AS ACCESSORIES DESCRIBE NEW BT'S WITNESS OBJECTS ETC. ESTABLISHED, OR WORK DONE TO PRESERVE EXISTING EVIDENCE

A 50" Yellow Pine BEARS N 84° E 72 LKS

BLAZED & SCRIBED 1/4 S 24 BT ~~W/ NAIL IN~~

A 16" Yellow Pine BEARS S 28° W 104 LKS

BLAZED & SCRIBED 1/4 S 25 BT ~~W/ NAIL IN~~

Work Done By GLO Title \_\_\_\_\_ Date 1918 State Registration No. or Agency \_\_\_\_\_

Certified Cor. Record Prepared? Yes No Filed At: \_\_\_\_\_ Date \_\_\_\_\_

REMARKS

Index File No. T. S., R. E., W.M. Tract or Surv. No. Cor. R-23

USDA-FOREST SERVICE

Index

File No. \_\_\_\_\_

T 20 S. R. 11 E.

Merid. WILLAMETTE

**CORNER RECORD (SEARCH)**

(Ref. FSM 7151.4)

R.D. Ft. Rock

N.F. DESCHUTES

Tract or Survey No. \_\_\_\_\_

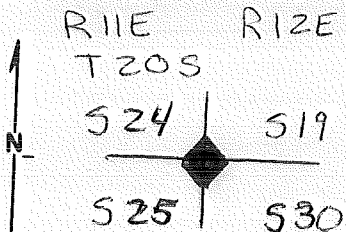
County Deschutes

State OREGON

Cor. No. R-25

Sec Cor

**CORNER DIAGRAM**



**DESCRIBE CORNER MONUMENT FOUND**

6LO Brass Cap (OVER)

**DESCRIBE BEARING TREES OR OTHER OFFICIAL ACCESSORIES FOUND**

**DESCRIBE CORNER LOCATION RELATIVE TO NEAR-BY FEATURES, ALSO HOW TO REACH CORNER**

**PHOTO IDENTIFICATION DATA**

Photo No. \_\_\_\_\_

Filed At. \_\_\_\_\_

Object Ident. \_\_\_\_\_

Ident. By \_\_\_\_\_

*Signature*

**PLANE COORDINATE POSITION DATA**

State \_\_\_\_\_ Zone \_\_\_\_\_

X \_\_\_\_\_

Y \_\_\_\_\_

Estab. By \_\_\_\_\_

*Agency*

*Signature*

Title

Division

Headquarters

Date

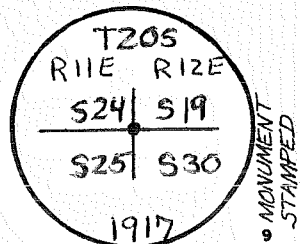
D-7100-52 (10/78)

See Cert. Book

CORNER RECORD (PERPETUATION)

MONUMENT: DESCRIBE NEW MONUMENT SET, OR WORK DONE TO PRESERVE EXISTING MONUMENT

Set an Iron post, 3ft. long, 2" diam., 24" in the ground  
With Brass Cap Marked



AS WITNESS:

ACCESSORIES DESCRIBE NEW BT'S WITNESS OBJECTS ETC. ESTABLISH POINTS WORK DONE TO PRESERVE EXISTING EVIDENCE

A 24" Yellow Pine BEARS N 57° E 35 LKS  
T 20S R12E S19 BT  
BLAZED & SCRIBED ~~W/NAIL IN~~

A 30" Yellow Pine BEARS ~~S 55° W~~ 55° W 40 LKS  
T 20S R11E S25 BT  
BLAZED & SCRIBED ~~W/NAIL IN~~

A 18" Yellow Pine BEARS S 33° E 90 LKS  
T 20S R12E S30 BT  
BLAZED & SCRIBED ~~W/NAIL IN~~

A 23" Yellow Pine BEARS N 46° W 22 LKS  
T 20S R11E S24 BT  
BLAZED & SCRIBED ~~W/NAIL IN~~

Work Done By. GLO Title \_\_\_\_\_ Date 1917 State Registration No. \_\_\_\_\_ or Agency \_\_\_\_\_

Certified Cor. Record Prepared? Yes No Filed At: \_\_\_\_\_ Date \_\_\_\_\_

REMARKS

Index File No.

T.

S., R.

E., W.M.

Tract or Surv. No.

Cor. R-25<sup>13</sup>

Index

File No. 0168

CORNER RECORD (SEARCH)  
(Ref. FSM 7151.4)

Tract or  
Survey No.

Cor.  
No. 5-01

T 20 S. R. 11 E.

R.D. BEND

County DESCHUTES

N/16 COR

Merid. WILLAMETTE

N.F. DESCHUTES

State OREGON

SEC 25 & 30

SEE: 5-25 T20S R10E

	N/16
R10E	<del>R11E</del>
25	30

SA by PVT  
SURVEY

0168

S-01



index

File No. 0169

CORNER RECORD (SEARCH)

(Ref. FSM 7151.4)

Tract or

Survey No.

Cor.

No.

T 20 S. R. 11 E. R.D.

BEND

County DESCHUTES

W/4 COR. S. 30

Merid. WILLAMETTE N.F.

DESCHUTES

State OREGON

E/4 COR. S. 25

SEE: T-25 T20S R10E

BC by HEO  
11/29

0169

T-01

USDA-FOREST SERVICE

Index

File No. 0369

CORNER RECORD (SEARCH)

(Ref. FSM 7.151.4)

Tract or Survey No. \_\_\_\_\_

Cor. No. T-03

T. 20 S. R. 11 E. R.D. BEND

County DESCHUTES

COR. of SEC. 30

Merid. WILLAMETTE

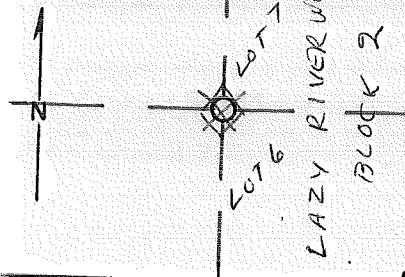
N.F. DESCHUTES

State OREGON

COR. of SEC. \_\_\_\_\_

CORNER DIAGRAM PER LEGEND

S. 30



DESCRIBE CORNER MONUMENT FOUND

3/65 R. HANKINS: SET 2" IP (000260)

DESCRIBE BEARING TREES OR OTHER OFFICIAL ACCESSORIES FOUND

PHOTO IDENTIFICATION DATA

Photo No. \_\_\_\_\_

Filed At \_\_\_\_\_

Object Ident. \_\_\_\_\_

Ident. By \_\_\_\_\_

Signature

DESCRIBE CORNER LOCATION RELATIVE TO NEAR-BY FEATURES, ALSO HOW TO REACH CORNER

Corner Legend:

Searched for/Not Found

Evidence Found/Accept

Permanent Monument

Signature \_\_\_\_\_

Title \_\_\_\_\_

Division \_\_\_\_\_

Headquarters \_\_\_\_\_

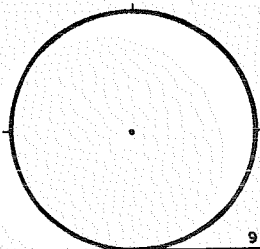
Date \_\_\_\_\_

D-7100-52 (3/79)

CORNER RECORD (PERPETUATION)

MONUMENT DESCRIBE NEW MONUMENT SET, OR WORK DONE TO PRESERVE EXISTING MONUMENT

MONUMENT STAFFED



ACCESSORIES DESCRIBE NEW B<sup>Y</sup>'S WITNESS OBJECTS ETC. ESTABLISHED, OR WORK DONE TO PRESERVE EXISTING EVIDENCE

Work Done By \_\_\_\_\_ Title \_\_\_\_\_ Date \_\_\_\_\_ State Registration No. or Agency \_\_\_\_\_  
Certified Cor. Record Prepared? Yes No Filed At. **Co. SURVEYOR'S OFFICE** Date \_\_\_\_\_

REMARKS

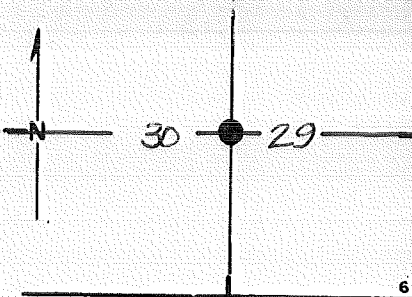
Index File No. **0369** T. 20 S., R. 11 E., W.M.

Tract or Surv. No.

Cor. **T-03**

Index File No. 0569 CORNER RECORD (SEARCH) Contract or Survey No. T-05  
 (Ref. FSM 7151.4)  
 T 20 S. R. 11 E. R.D. FT. ROCK County DESCHUTES E/4 Cor. of  
 Merid. Willamette N.F. Deschutes State Oregon Section 30

CORNER DIAGRAM per legend



DESCRIBE CORNER MONUMENT FOUND

3" brass cap on 1 1/2" steel pipe  
 Rising 15" above ground with stone 18" x 12" x 12" marked 14.

DESCRIBE BEARING TREES OR OTHER OFFICIAL ACCESSORIES FOUND

a 24" ponderosa pine bearing North 38.6 ft.  
 a 10" " " " 550°W 25.6 ft.

PHOTO IDENTIFICATION DATA

Photo No. \_\_\_\_\_  
 Filed At. \_\_\_\_\_  
 Object Ident. \_\_\_\_\_  
 Ident. By \_\_\_\_\_  
 Signature \_\_\_\_\_

DESCRIBE CORNER LOCATION RELATIVE TO NEAR-BY FEATURES, ALSO HOW TO REACH CORNER

CORNER LEGEND:

- FS or Unverified
- Contr. Other
- ◊ Searched For/Not Found
- ⊗ ⊗ Evidence Found/Accept.
- ◆ Permanent Mon. Set/Fd.

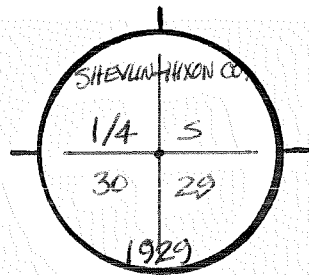
Searched By: R. OMAN Title PLS Division 50 Headquarters BEND Date 82

CORNER RECORD (PERPETUATION)

MONUMENT: DESCRIBE NEW MONUMENT SET, OR WORK DONE TO PRESERVE EXISTING MONUMENT

Buried original stone alongside pipe. Raised mound of stones around pipe.

MONUMENT STAMPED



ACCESSORIES: DESCRIBE NEW BT'S WITNESS OBJECTS ETC. ESTABLISHED, OR WORK DONE TO PRESERVE EXISTING EVIDENCE

a 5" lodgepole pine bears  $S17^{\circ}E$  18.76 ft. to a 60d nail in N base, mkd. W/4 S29 BT  
 a 5" " " "  $S82\frac{1}{4}^{\circ}E$  47.53 ft. " " " " SW base, mkd. 1/4 S29 BT

Work Done By R. OMAN Title PLS Date 82 State Registration No. or Agency \_\_\_\_\_

Plat or Certified Cor. Record Prepared?  Yes  No Filed At: Des. Co. Surveyor's Office Date 7-82

History of Surveys, G.L.O., etc. 1869 Thompson, David, & Pengra ... set stone 18 x 12 x 12 for 1/4 Sec. cor. ...

Index File No. 0569 T.20 S., R. 11 E., W.M.

Contract or Surv. No. \_\_\_\_\_

Cor. T-05

9

10

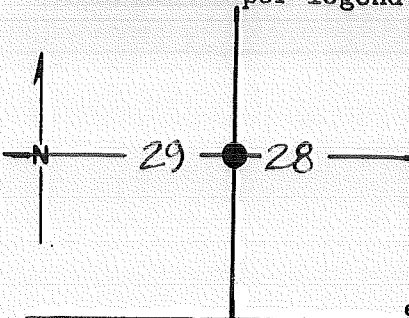
11

12

13

Index File No. 0969 CORNER RECORD (SEARCH) Contract or Survey No. T-09  
 (Ref. FSM 7151.4)  
 T 20 S. R. 11 E. R.D. FT. ROCK County Deschutes E/4 Cor. of  
 Merid. Willamette N.F. Deschutes State Oregon Section 29

CORNER DIAGRAM per legend



DESCRIBE CORNER MONUMENT FOUND  
3" brass cap on 1/2" steel pipe  
rising 16" above ground with stone 16" x 12" x 8" marked 1/4.

DESCRIBE BEARING TREES OR OTHER OFFICIAL ACCESSORIES FOUND

PHOTO IDENTIFICATION DATA

Photo No. \_\_\_\_\_  
 Filed At. \_\_\_\_\_  
 Object Ident. \_\_\_\_\_  
 Ident. By \_\_\_\_\_  
 Signature \_\_\_\_\_

DESCRIBE CORNER LOCATION RELATIVE TO NEAR-BY FEATURES, ALSO HOW TO REACH CORNER

About 270' west of Pacific Gas Transmission line and  
320' north of a primitive dirt road.

CORNER LEGEND:

- FS or Unverified
- Contr. Other
- ◊ Searched For/Not Found
- ⊗ ⊗ Evidence Found/Accept.
- ◆ Permanent Mon. Set/Fd.

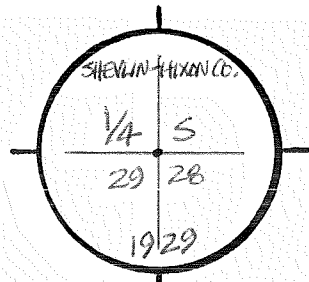
Searched By: R. Oman Title PLS Division 50 Headquarters BEND Date 82

CORNER RECORD (PERPETUATION)

MONUMENT STAMPED

MONUMENT: DESCRIBE NEW MONUMENT SET, OR WORK DONE TO PRESERVE EXISTING MONUMENT

Buried original stone alongside pipe. Raised mound of stones around pipe.



ACCESSORIES: DESCRIBE NEW BT'S WITNESS OBJECTS ETC. ESTABLISHED, OR WORK DONE TO PRESERVE EXISTING EVIDENCE

a 14" ponderosa pine bears S43°W 16.51 ft. to a 60d nail in the SE side upl. 5, mkd. E/4 829 BT  
 a 9" " " " N57 3/4° E 26.80 ft " " " " " " " " SE base, mkd. W/4 528 BT

Work Done By R. OMAN Title PLS Date 7-82 State Registration No. \_\_\_\_\_  
 Plat or Certified Cor. Record Prepared?  Yes No Filed At: DES. Co. Surveyor's Office Date 7-82

History of Surveys, G.L.O., etc. 1869 The mason, Pengrea, & David... set stone 15x8x8 for 1/4 Sec. corner.

Index File No. 0569 T. 20 S., R. 11 E., W.M. Contract or Surv. No. \_\_\_\_\_ Cor. T-09



USDA-FOREST SERVICE

Index

File No. \_\_\_\_\_

CORNER RECORD (SEARCH)

(Ref. FSM 7151.4)

Tract or Survey No. \_\_\_\_\_

Cor. No. T-17A

T 20 S. R. 11 E.

R.D. Ft. Rock

County Deschutes

E/4 Cor Sec 27 cc

Merid. WILLAMETTE

N.F. DESCHUTES

State OREGON

ONLY

CORNER DIAGRAM

DESCRIBE CORNER MONUMENT FOUND

GLO Brass Cap (Over)

DESCRIBE BEARING TREES OR OTHER OFFICIAL ACCESSORIES FOUND

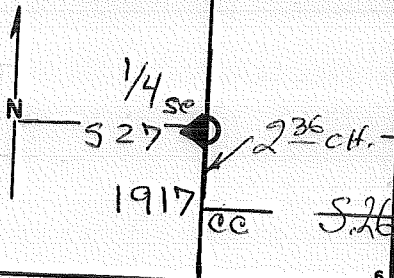


PHOTO IDENTIFICATION DATA

Photo No. \_\_\_\_\_

Filed At. \_\_\_\_\_

Object Ident. \_\_\_\_\_

Ident. By \_\_\_\_\_

Signature

DESCRIBE CORNER LOCATION RELATIVE TO NEAR-BY FEATURES, ALSO HOW TO REACH CORNER

PLANE COORDINATE POSITION DATA

State \_\_\_\_\_ Zone \_\_\_\_\_

X \_\_\_\_\_

Y \_\_\_\_\_

Estab. By \_\_\_\_\_

Agency

Signature

Title

Division

Headquarters

Date


D-7100-52 (10/70)

See Cert. Book

CORNER RECORD (PERPETUATION)

MONUMENT: DESCRIBE NEW MONUMENT SET, OR WORK DONE TO PRESERVE EXISTING MONUMENT

Set an Iron post, 3 ft. long, 1" diam., 26" in the ground with B<sup>c</sup> Marked



AS WITNESSES DESCRIBE NEW BT's WITNESS OBJECTS ETC. ESTABLISHED, OR WORK DONE TO PRESERVE EXISTING EVIDENCE

A 7" Yellow Pine BEARS <sup>LKS</sup> S 29° W 14

BLAZED & SCRIBED 1/4 S 27 BT ~~W/PALE IN~~

A 24" Yellow Pine BEARS <sup>LKS</sup> N 31° W 28

BLAZED & SCRIBED 1/4 S 27 BT ~~W/PALE IN~~

Work Done By GLO Title \_\_\_\_\_ Date 1917 State Registration No. or Agency \_\_\_\_\_

Certified Cor Record Prepared? Yes No Filed At: \_\_\_\_\_ Date \_\_\_\_\_

REMARKS

Index File No.

T. 20 S., R. 11 E., W.M.

Tract or Surv. No.

Cor. T-17A 13

USDA-FOREST SERVICE

Index

File No. \_\_\_\_\_

CORNER RECORD (SEARCH)

(Ref. FSM 7151.4)

Tract or

Survey No. \_\_\_\_\_

Cor.

No. T-17B

T 20 S. R. 11 E.

R.D. Ft. Rock

County Deschutes

W/4 Cor Sec 26-00

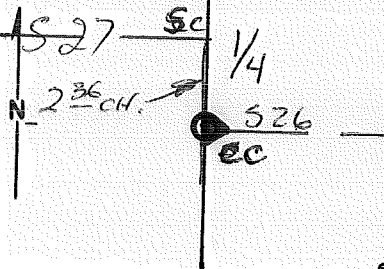
Merid. WILLAMETTE

N.F. DESCHUTES

State OREGON

ONLY

CORNER DIAGRAM



DESCRIBE CORNER MONUMENT FOUND

GLO Brass Cap (OVER)

DESCRIBE BEARING TREES OR OTHER OFFICIAL ACCESSORIES FOUND

PHOTO IDENTIFICATION DATA

Photo No. \_\_\_\_\_  
 Filed At. \_\_\_\_\_  
 Object Ident. \_\_\_\_\_  
 Ident. By \_\_\_\_\_  
 Signature \_\_\_\_\_

DESCRIBE CORNER LOCATION RELATIVE TO NEAR-BY FEATURES, ALSO HOW TO REACH CORNER

PLANE COORDINATE POSITION DATA

State \_\_\_\_\_ Zone \_\_\_\_\_  
 X \_\_\_\_\_  
 Y \_\_\_\_\_  
 Estab. By \_\_\_\_\_  
 Agency \_\_\_\_\_

Signature \_\_\_\_\_

Title \_\_\_\_\_

Division \_\_\_\_\_

Headquarters \_\_\_\_\_

Date \_\_\_\_\_

D-7100-52 (10/78)

4


5

See Cert. Book

CORNER RECORD (PERPETUATION)

MONUMENT: DESCRIBE NEW MONUMENT SET, OR WORK DONE TO PRESERVE EXISTING MONUMENT

Set an Iron post, 3ft long, 1" diam., 26" in the ground  
With BC marked



AS WITNESS:

ACCESSORIES DESCRIBE NEW BT'S WITNESS OBJECTS ETC. ESTABLISHED, OR WORK DONE TO PRESERVE EXISTING EVIDENCE

A 24" Yellow Pine BEARS N 30° E 39 <sup>LKS</sup> ~~BT~~.

BLAZED & SCRIBED 1/4 526 BT ~~W/NAIL~~ IN

A 24" Yellow Pine BEARS S 69° E 32 <sup>LKS</sup> ~~BT~~.

BLAZED & SCRIBED 1/4 526 BT ~~W/NAIL~~ IN

10

Work Done By GLO Title \_\_\_\_\_ Date 1917 State Registration No. or Agency \_\_\_\_\_

Certified Cor. Record Prepared? Yes No Filed At: \_\_\_\_\_ Date \_\_\_\_\_

11

REMARKS

Index File No. T. 20 S., R. 11 E., W.M. Tract or Surv. No. Cor. T-17B

12

13

Index  
File No. \_\_\_\_\_

**CORNER RECORD (SEARCH)**  
(Ref. FSM 7151.4)

Tract or  
Survey No. \_\_\_\_\_

Cor.  
No. T-21

T 20 S. R. 11 E.

R.D. Ft. Rock

County Deschutes

E/4 Cor Sec 26

Merid. WILLAMETTE

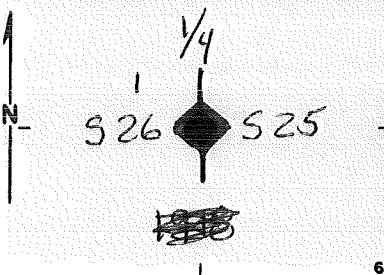
N.F. DESCHUTES

State OREGON

W/4 cor Sec 25

**CORNER DIAGRAM**

**DESCRIBE CORNER MONUMENT FOUND**



GLO Brass Cap (OVER)

**DESCRIBE BEARING TREES OR OTHER OFFICIAL ACCESSORIES FOUND**

**PHOTO IDENTIFICATION DATA**

Photo No. \_\_\_\_\_  
Filed At. \_\_\_\_\_  
Object Ident. \_\_\_\_\_  
Ident. By \_\_\_\_\_  
*Signature*

**DESCRIBE CORNER LOCATION RELATIVE TO NEAR-BY FEATURES, ALSO HOW TO REACH CORNER**

**PLANE COORDINATE POSITION DATA**

State \_\_\_\_\_ Zone \_\_\_\_\_  
X \_\_\_\_\_  
Y \_\_\_\_\_  
Estab. By \_\_\_\_\_  
*Agency*

*Signature*


Title \_\_\_\_\_ Division \_\_\_\_\_ Headquarters \_\_\_\_\_ Date \_\_\_\_\_

See Cert. Book

CORNER RECORD (PERPETUATION)

MONUMENT: DESCRIBE NEW MONUMENT SET, OR WORK DONE TO PRESERVE EXISTING MONUMENT

Set an Iron post, 3 ft. long, 1" diam., 26" in the ground  
With BC marked



~~AS WITNESS~~  
ACCESSORIES DESCRIBE NEW BT'S WITNESS OBJECTS ETC. ESTABLISHED, OR WORK DONE TO PRESERVE EXISTING EVIDENCE

A 20" Yellow Pine BEARS  $S 44^{\circ} E$  87 <sup>LAS</sup> ~~BT~~

BLAZED & SCRIBED  $1/4 S 25 BT$  W/NAIL IN \_\_\_\_\_

A 14" Yellow Pine BEARS  $S 62^{\circ} W$  53 <sup>LAS</sup> ~~BT~~

BLAZED & SCRIBED  $1/4 S 26 BT$  W/NAIL IN \_\_\_\_\_

Work Done By. GLO Title \_\_\_\_\_ Date 1918 State Registration No. or Agency \_\_\_\_\_ 10

Certified Cor. Record Prepared ? Yes No Filed At: \_\_\_\_\_ Date \_\_\_\_\_ 11

REMARKS

Index File No. T. S., R. E., W.M. Tract or Surv. No. Cor. T-21 12 13

USDA-FOREST SERVICE

Index

File No. \_\_\_\_\_

**CORNER RECORD (SEARCH)**

(Ref. FSM 7151.4)

Tract or Survey No. \_\_\_\_\_

Cor. No. T-25

T 20 S. R. 11 E.

R.D. Ft. Rock

County Deschutes

E/4 Cor Sec 25

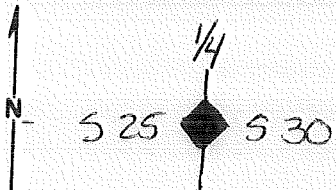
Merid. WILLAMETTE

N.F. DESCHUTES

State OREGON

W/4 Cor Sec. 30

**CORNER DIAGRAM**



**DESCRIBE CORNER MONUMENT FOUND**

GLO Brass Cap (OVER)

**DESCRIBE BEARING TREES OR OTHER OFFICIAL ACCESSORIES FOUND**

2

**PHOTO IDENTIFICATION DATA**

Photo No. \_\_\_\_\_

Filed At. \_\_\_\_\_

Object Ident. \_\_\_\_\_

Ident. By \_\_\_\_\_

Signature

6

**DESCRIBE CORNER LOCATION RELATIVE TO NEAR-BY FEATURES, ALSO HOW TO REACH CORNER**

3

**PLANE COORDINATE POSITION DATA**

State \_\_\_\_\_ Zone \_\_\_\_\_

X \_\_\_\_\_

Y \_\_\_\_\_

Estab. By \_\_\_\_\_

Agency

8

Signature \_\_\_\_\_

Title \_\_\_\_\_

Division \_\_\_\_\_

Headquarters \_\_\_\_\_

Date \_\_\_\_\_

D-7100-52 (10/78)

4


5

See Cert. Book

CORNER RECORD (PERPETUATION)

MONUMENT: DESCRIBE NEW MONUMENT SET, OR WORK DONE TO PRESERVE EXISTING MONUMENT

Set an Iron post, 3ft. long, 1" diam., 26" in the ground.  
with BC marked



AS WITNESS:

ACCESSORIES DESCRIBE NEW BT's WITNESS OBJECTS ETC. ESTABLISHED, OR WORK DONE TO PRESERVE EXISTING EVIDENCE

A 24" Yellow Pine BEARS  $S69^{\circ}E$   $45$  <sup>LBS</sup> ~~BT~~.

BLAZED & SCRIBED  $1/4$  S30 BT ~~W/1/4" IN~~

A 36" Yellow Pine BEARS  $S10^{\circ}W$   $36$  <sup>LBS</sup> ~~BT~~.

BLAZED & SCRIBED  $1/4$  S25 BT ~~W/1/4" IN~~

10

Work Done By GLO Title \_\_\_\_\_ Date 1910 State Registration No. or Agency \_\_\_\_\_

Certified Cor. Record Prepared? Yes No Filed At: \_\_\_\_\_ Date \_\_\_\_\_ 11

REMARKS

Index File No. T. S., R. E., W.M. Tract or Surv. No. Cor. T-25 <sup>12</sup> 13



Index  
File No. 2570

CORNER RECORD (SEARCH)  
(Ref. FSM 7151.4)

Tract or  
Survey No.

Cor.  
No. U-01

T 20 S. R. 11 E.

R.D. BEND

County DESCHUTES

3/16 Cor.

Merid. WILLAMETTE

N.F. DESCHUTES

State OREGON

See 30 of 25

SEE: U-25 T20S R10E

Advised by  
Pvt. Survey

U-01

Index File No. \_\_\_\_\_

### CORNER RECORD (SEARCH)

Tract or Survey No. \_\_\_\_\_

Cor. No. V-1

T 20S, R. 11E,

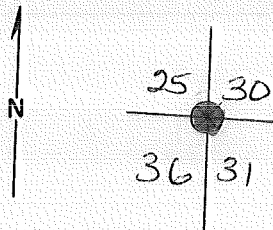
R.D. Bend  
N.F. Deschutes

County Deschutes  
State Oregon

Sec/Cor \_\_\_\_\_

Merid. Will

#### CORNER DIAGRAM



#### DESCRIBE CORNER MONUMENT FOUND

Apple in Concrete

SEE = V-25, T20S, R11E

BC by TMI 1981

#### DESCRIBE BEARING TREES OR OTHER OFFICIAL ACCESSORIES FOUND

4 BTs by BLM

6

#### PHOTO IDENTIFICATION DATA

Photo No. \_\_\_\_\_

Filed At. \_\_\_\_\_

Object Ident. \_\_\_\_\_

Ident. By \_\_\_\_\_

*Signature*

7

#### DESCRIBE CORNER LOCATION RELATIVE TO NEAR-BY FEATURES, ALSO HOW TO REACH CORNER

3

#### PLANE COORDINATE POSITION DATA

State \_\_\_\_\_ Zone \_\_\_\_\_

X \_\_\_\_\_

Y \_\_\_\_\_

Estab. By \_\_\_\_\_

*Agency*

8

Signature

Title

Division

Headquarters

Date

4

7100-52

REV. 65 5

CORNER RECORD (PERPETUATION)

MONUMENT: DESCRIBE NEW MONUMENT SET, OR WORK DONE TO PRESERVE EXISTING MONUMENT

Set Al. Cap on axle

ACCESSORIES DESCRIBE NEW BT's WITNESS OBJECTS ETC. ESTABLISHED, OR WORK DONE TO PRESERVE EXISTING EVIDENCE

Work Done By. R OMAN Title PCS Date 11/79 State Registration No. or Agency OR-702

Certified Cor. Record Prepared?  Yes  No Filed At: Des Co Surve Office Date 12/79

REMARKS

Index File No.

T.

R.

M.

Tract or Surv. No.

Cor. V-01

Index  
File No. 0371

CORNER RECORD (SEARCH) Contract or  
(Ref. FSM 7151.4) Survey No. \_\_\_\_\_

Cor. No. V-03

T 20 S. R. 11 E. R.D. \_\_\_\_\_

County Deschutes

N/A Cor. of  
Section 31

Merid. Willamette

N.F. Deschutes

State Oregon

CORNER DIAGRAM per legend

DESCRIBE CORNER MONUMENT FOUND

ORIGINAL SFNF (see certificate)

DESCRIBE BEARING TREES OR OTHER OFFICIAL ACCESSORIES FOUND

(see certificate)

PHOTO IDENTIFICATION DATA

Photo No. \_\_\_\_\_

Filed At. \_\_\_\_\_

Object Ident. \_\_\_\_\_

Ident. By \_\_\_\_\_

*Signature*

DESCRIBE CORNER LOCATION RELATIVE TO NEAR-BY FEATURES, ALSO HOW TO REACH CORNER

CORNER LEGEND:

FS or Unverified

Contr. Other

○ ◇ Searched For/Not Found

⊗ ⊗ Evidence Found/Accept.

● ◆ Permanent Mon. Set/Fd.

Searched By: R. OMAN

Title

PLS

Division

SO

Headquarters

BEND

Date

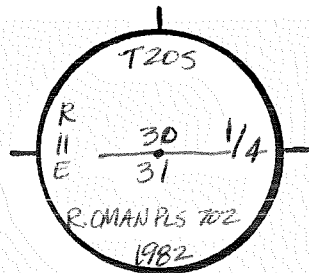
82

CORNER RECORD (PERPETUATION)

MONUMENT: DESCRIBE NEW MONUMENT SET, OR WORK DONE TO PRESERVE EXISTING MONUMENT

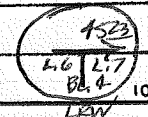

2 1/2" x 32" brass-capped steel pipe rising 2" above ground

MONUMENT STAMPED



ACCESSORIES : DESCRIBE NEW BT'S WITNESS OBJECTS ETC. ESTABLISHED, OR WORK DONE TO PRESERVE EXISTING EVIDENCE

- 1) a 1 1/4" lodgepole pine stump, org. BT, bears S75°E 10.97 ft. to a 60d nail in the org. stem center and 11.3 ft. to the center above the root crown and 11.7 ft. to the south side center of the root crown
- 2) a 2 1/2" x 32" brass-capped steel pipe rising 2" bears N60°58'23"E 60.00 ft. mkd.  
 a " " " " " " " 1" " S89°53'21"W 45.23 ft. mkd.



Work Done By R. OMAN Title PLS Date 7-82 State Registration No. \_\_\_\_\_  
 Plat or Certified Cor. Record Prepared?  Yes No Filed At: DES Co. Surveyor's Office Date 82

History of Surveys, G.L.O., etc. 1869 Thompson, Penney, & David (see certificate for full record)  
set 1/4 sec post from which a Pine 5 in. diam bears S75°E 181ks dist.  
a " 6 " " " N72°E 20 " "

Index File No. 0371 T. 20 S., R. 11 E., W.M. Contract or Surv. No. \_\_\_\_\_ Cor. V-03

USDA-FOREST SERVICE

Index  
File No. 0471

CORNER RECORD (SEARCH)

(Ref. FSM 7.151.4)

Tract or  
Survey No. \_\_\_\_\_

Cor.  
No. V-04

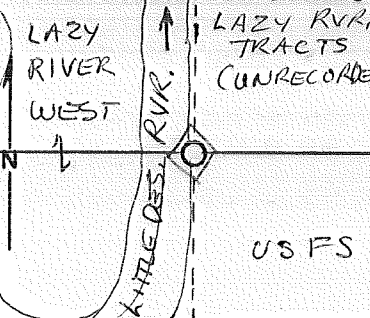
T. 20 S. R. 11 E. R.D. FL. ROCK/BEND County DESCHUTES

E/16 COR. of SEC. 30/

Merid. WILLAMETTE N.F. DESCHUTES State OREGON

COR. of SEC. 31

CORNER DIAGRAM PER LEGEND



DESCRIBE CORNER MONUMENT FOUND

SF/NF (6/10/82)

DESCRIBE BEARING TREES OR OTHER OFFICIAL ACCESSORIES FOUND

SF/NF (6/10/82) Ross Taylor

PHOTO IDENTIFICATION DATA

Photo No. \_\_\_\_\_  
Filed At. \_\_\_\_\_  
Object Ident. \_\_\_\_\_  
Ident. By \_\_\_\_\_  
*Signature*

DESCRIBE CORNER LOCATION RELATIVE TO NEAR-BY FEATURES, ALSO HOW TO REACH CORNER

COR. of LAZY RIVER SUBD. - PROBABLY a #5 S.R.  
POINT ON EAST BANK of LITTLE DES. RVR.

Corner Legend:

- Searched for/Not Found
- Evidence Found/Accept
- Permanent Monument

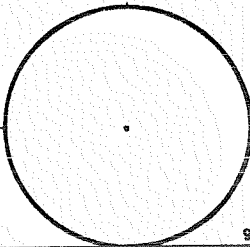
Signature \_\_\_\_\_ Title \_\_\_\_\_ Division \_\_\_\_\_ Headquarters \_\_\_\_\_ Date \_\_\_\_\_

D-7100-52 (3/79)

CORNER RECORD (PERPETUATION)

MONUMENT. DESCRIBE NEW MONUMENT SET, OR WORK DONE TO PRESERVE EXISTING MONUMENT

MONUMENT STAFFED



ACCESSORIES DESCRIBE NEW BT'S WITNESS OBJECTS ETC. ESTABLISHED, OR WORK DONE TO PRESERVE EXISTING EVIDENCE

Work Done By \_\_\_\_\_ Title \_\_\_\_\_ Date \_\_\_\_\_ State Registration No. or Agency \_\_\_\_\_

PLAT PREPARED OR Certified Cor. Record Prepared? Yes No Filed At: Co. SURVEYOR'S OFFICE Date

REMARKS

Index File No. 0471 T. 20 S., R. 11 E., W.M. Tract or Surv. No. Cor. V-04



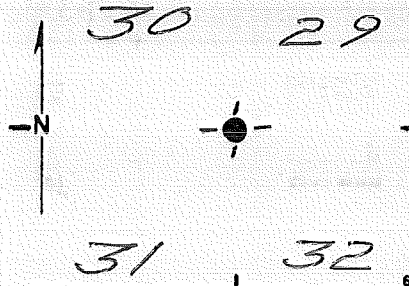
Index  
File No. 0571  
T 20 S. R. 11 E.  
Merid. Willamette

CORNER RECORD (SEARCH) (Ref. FSM 7151.4)  
R.D. Bend County Deschutes  
N.F. Deschutes State Oregon

Contract or  
Survey No. V-5  
Cor. No. V-5  
NE Cor. of  
Section 31

CORNER DIAGRAM, per legend

DESCRIBE CORNER MONUMENT FOUND



1' 1/4" steel pipe with 4" brass cap  
rising 16" in stone mound. Set by  
Shevlin Hixon Co.

DESCRIBE BEARING TREES OR OTHER OFFICIAL ACCESSORIES FOUND

11" PP brs. N87 1/2° E 66.63'  
12" PP brs. N59 3/4° W 47.10'  
12" PP brs. S60° E 139.59'  
13" PP brs. S32 3/4° W 112.98'

PHOTO IDENTIFICATION DATA

Photo No. \_\_\_\_\_  
Filed At. \_\_\_\_\_  
Object Ident. \_\_\_\_\_  
Ident. By \_\_\_\_\_  
Signature \_\_\_\_\_

DESCRIBE CORNER LOCATION RELATIVE TO NEAR-BY FEATURES, ALSO HOW TO REACH CORNER

CORNER LEGEND:

- FS or Unverified
- Constr. Other
- ◊ Searched For/Not Found
- ⊗ ⊠ Evidence Found/Accept.
- ◆ Permanent Mon. Set/Fd.

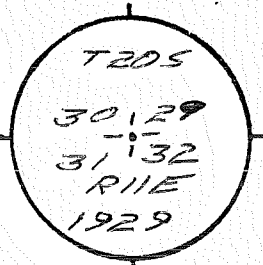
Searched By:

Title Division Headquarters Date

CORNER RECORD (PERPETUATION)

MONUMENT. DESCRIBE NEW MONUMENT SET, OR WORK DONE TO PRESERVE EXISTING MONUMENT

MONUMENT STAMPED



ACCESSORIES . DESCRIBE NEW BT's WITNESS OBJECTS ETC. ESTABLISHED, OR WORK DONE TO PRESERVE EXISTING EVIDENCE

13" PP bxs. N 16 1/2° E 105.4' marked T20S R11E S29 BT  
 9" PP bxs. S 82° W 65.4' marked T20S R11E S31 BT

Work Done By J. Collins Title LS Date 7/86 State Registration No. or Agency OR-1020  
 Flat or Certified Cor Record Prepared? Yes  No Filed At Dechler Co. Surveyor's Office Date 7/86

History of Surveys, G.L.O., etc.

---



---

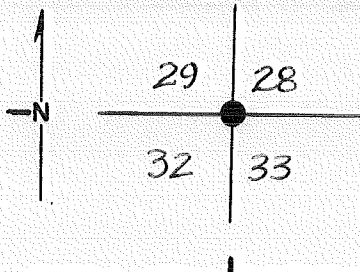


---

Index File No. 0571 T.20 S., R. 11 E., W.M. Contract or Surv. No. Cor. V-5

Index File No. 0971 CORNER RECORD (SEARCH) Contract or Survey No. V-09  
 (Ref. FSM 7151.4) T 20 S. R. 11 E. R.D. \_\_\_\_\_ County Deschutes SE Cor. of Merid. Willamette N.F. Deschutes State Oregon Section 29

CORNER DIAGRAM per legend



DESCRIBE CORNER MONUMENT FOUND

*Stone with four notches on east side and five notches on north side.*

DESCRIBE BEARING TREES OR OTHER OFFICIAL ACCESSORIES FOUND

*A 26" ponderosa pine with off-line marks bears southeasterly about 300'. A 29" ponderosa pine with line line marks bears easterly about 320'. A 22" ponderosa pine with line marks bears easterly about 570'.*

PHOTO IDENTIFICATION DATA

Photo No. \_\_\_\_\_  
 Filed At. \_\_\_\_\_  
 Object Ident. \_\_\_\_\_  
 Ident. By \_\_\_\_\_

DESCRIBE CORNER LOCATION RELATIVE TO NEAR-BY FEATURES, ALSO HOW TO REACH CORNER

*About 80 ft. west of a drift fence. following the west side of the Bell Telephone R/W and about 825 feet east of the Pacific Gas Transmission line.*

CORNER LEGEND:

FS or Unverified  
 Contr. Other

○ ◊ Searched For/Not Found  
 ⊗ ⊗ Evidence Found/Accept.  
 ● ◆ Permanent Mon. Set/Fd.

Searched By: R. Oman Title PLS Division 50 Headquarters BEND Date 82



USDA-FOREST SERVICE

Index  
File No. \_\_\_\_\_

**CORNER RECORD (SEARCH)**

(Ref. FSM 7151.4)

Tract or  
Survey No. \_\_\_\_\_ Cor.  
No. V-17A

T 20 S. R. 11 E.

R.D. Ft. Rock County Deschutes

SE Cor Sec 27

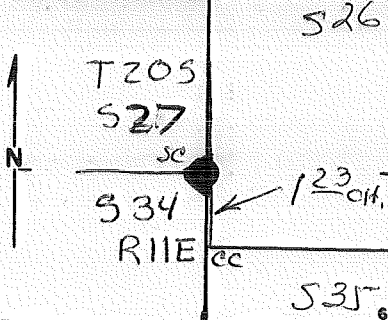
Merid. WILLAMETTE

N.F. DESCHUTES State OREGON

NE Cor Sec 34 <sup>cc</sup>

**CORNER DIAGRAM**

**DESCRIBE CORNER MONUMENT FOUND**



GLO Brass Cap (Over)

**DESCRIBE BEARING TREES OR OTHER OFFICIAL ACCESSORIES FOUND**

**PHOTO IDENTIFICATION DATA**

Photo No. \_\_\_\_\_  
Filed At. \_\_\_\_\_  
Object Ident. \_\_\_\_\_  
Ident. By \_\_\_\_\_  
*Signature*

**DESCRIBE CORNER LOCATION RELATIVE TO NEAR-BY FEATURES, ALSO HOW TO REACH CORNER**

**PLANE COORDINATE POSITION DATA**

State \_\_\_\_\_ Zone \_\_\_\_\_  
X \_\_\_\_\_  
Y \_\_\_\_\_  
Estab. By \_\_\_\_\_  
*Agency*

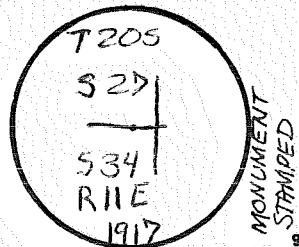
Signature \_\_\_\_\_ Title \_\_\_\_\_ Division \_\_\_\_\_ Headquarters \_\_\_\_\_ Date \_\_\_\_\_

D-7100-52 (10/78)

See Certificate Book CORNER RECORD (PERPETUATION)

MONUMENT: DESCRIBE NEW MONUMENT SET, OR WORK DONE TO PRESERVE EXISTING MONUMENT

Set an Iron post, 3 ft. long, 2" diam., 24" in the ground.  
with BC Marked



~~AS WITNESSES~~  
ACCESSORIES DESCRIBE NEW ST'S WITNESS OBJECTS ETC. ESTABLISHED, OR WORK DONE TO PRESERVE EXISTING EVIDENCE

A 50" Yellow Pine BEARS  $S34^{\circ}W$  112 <sup>LKS</sup> ~~BT~~  
T205 R11E S34 BT

BLAZED & SCRIBED W/NAIL IN

A 30" Yellow Pine BEARS  $N76^{\circ}W$  127 <sup>LKS</sup> ~~BT~~  
T205 R11E S27 BT

BLAZED & SCRIBED W/NAIL IN

Work Done By GLO Title \_\_\_\_\_ Date 1917 State Registration No. or Agency \_\_\_\_\_

Certified Cor Record Prepared? Yes No Filed At: \_\_\_\_\_ Date \_\_\_\_\_

REMARKS

USDA-FOREST SERVICE

Index  
File No. \_\_\_\_\_

**CORNER RECORD (SEARCH)**

(Ref. FSM 7151.4)

Tract or  
Survey No. \_\_\_\_\_

Cor.  
No. V-17B

T 20 S. R. 11 E.

R.D. Pt. Rock

County Deschutes

SW Cor Sec 26 ce

Merid. WILLAMETTE

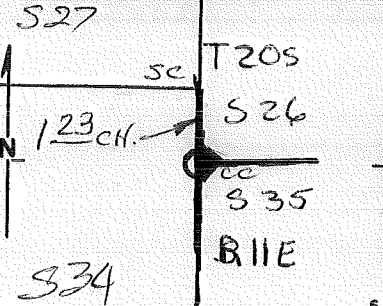
N.F. DESCHUTES

State OREGON

NW Cor Sec 35

**CORNER DIAGRAM**

**DESCRIBE CORNER MONUMENT FOUND**



GLO Brass Cap (Over)

**DESCRIBE BEARING TREES OR OTHER OFFICIAL ACCESSORIES FOUND**

**PHOTO IDENTIFICATION DATA**

Photo No. \_\_\_\_\_

Filed At. \_\_\_\_\_

Object Ident. \_\_\_\_\_

Ident. By \_\_\_\_\_

Signature

**PLANE COORDINATE POSITION DATA**

State \_\_\_\_\_ Zone \_\_\_\_\_

X \_\_\_\_\_

Y \_\_\_\_\_

Estab. By \_\_\_\_\_

Agency

**DESCRIBE CORNER LOCATION RELATIVE TO NEAR-BY FEATURES, ALSO HOW TO REACH CORNER**

Signature \_\_\_\_\_

Title \_\_\_\_\_

Division \_\_\_\_\_

Headquarters \_\_\_\_\_

Date \_\_\_\_\_

D-7100-52 (10/78)

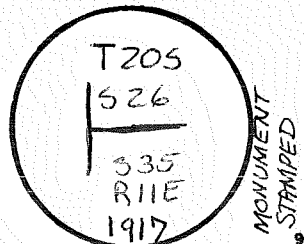
4

5

**CORNER RECORD (PERPETUATION)**

**MONUMENT: DESCRIBE NEW MONUMENT SET, OR WORK DONE TO PRESERVE EXISTING MONUMENT**

Set an Iron post, 3 ft. long, 2" diam., 24" in the ground  
with Brass Cap marked



**AS WITNESS:**

**ACCESSORIES: DESCRIBE NEW BT's WITNESS OBJECTS ETC. ESTABLISHED, OR WORK DONE TO PRESERVE EXISTING EVIDENCE**

A 16" Jack Pine BEARS  $N 30^{\circ} E$  <sup>LKS</sup> 78 ~~BT~~.

T205 R11E 526 BT

BLAZED & SCRIBED ~~NAIL IN~~

A 20" Yellow Pine BEARS  $S 25^{\circ} E$  <sup>LKS</sup> 94 ~~BT~~.

T205 R11E 535 BT

BLAZED & SCRIBED ~~NAIL IN~~

10

Work Done By GLO Title \_\_\_\_\_ Date 1917 State Registration No. \_\_\_\_\_ or Agency \_\_\_\_\_

Certified Cor. Record Prepared? Yes No Filed At: \_\_\_\_\_ Date \_\_\_\_\_ 11

REMARKS

12

Index File No. T. 20 S., R. 11 E., W.M. Tract or Surv. No. \_\_\_\_\_ Cor. V-17 B<sup>13</sup>



USDA-FOREST SERVICE

Index

File No. \_\_\_\_\_

CORNER RECORD (SEARCH)

(Ref. FSM 7151.4)

Tract or Survey No. \_\_\_\_\_

Cor. No. V-19

T 20 S. R. 11 E.

R.D. Ft. Rock

County Deschutes

5/4 Cor Sec 26

Merid. WILLAMETTE

N.F. DESCHUTES

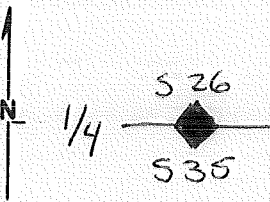
State OREGON

N/4 Cor Sec 35

CORNER DIAGRAM

DESCRIBE CORNER MONUMENT FOUND

GLO Brass Cap (Over)



DESCRIBE BEARING TREES OR OTHER OFFICIAL ACCESSORIES FOUND

PHOTO IDENTIFICATION DATA

Photo No. \_\_\_\_\_  
 Filed At. \_\_\_\_\_  
 Object Ident. \_\_\_\_\_  
 Ident. By \_\_\_\_\_  
*Signature*

DESCRIBE CORNER LOCATION RELATIVE TO NEAR-BY FEATURES, ALSO HOW TO REACH CORNER

PLANE COORDINATE POSITION DATA

State \_\_\_\_\_ Zone \_\_\_\_\_  
 X \_\_\_\_\_  
 Y \_\_\_\_\_  
 Estab. By \_\_\_\_\_  
*Agency*

Signature \_\_\_\_\_ Title \_\_\_\_\_ Division \_\_\_\_\_ Headquarters \_\_\_\_\_ Date \_\_\_\_\_

D-7100-52 (10/78)

See Certificate Book

CORNER RECORD (PERPETUATION)

MONUMENT: DESCRIBE NEW MONUMENT SET, OR WORK DONE TO PRESERVE EXISTING MONUMENT

Set an Iron post; 3 ft. long, 1" diam., 26" in the ground with BC marked

1/4 S 26  
       S 35  
 1917

MONUMENT STAMPED

ACCESSORIES: DESCRIBE NEW ST'S WITNESS OBJECTS ETC. ESTABLISHED, OR WORK DONE TO PRESERVE EXISTING EVIDENCE

A 5" Jack Pine BEARS N 36° E 31 LKS

BLAZED & SCRIBED 1/4 S 26 BT ~~WALL IN~~

A 18" Jack Pine, Bears S 11° E, 67 LKS  
Marked 1/4 S 35 BT

Work Done By GLO Title \_\_\_\_\_ Date 1917 State Registration No. or Agency \_\_\_\_\_

Certified Cor. Record Prepared? Yes  No  Filed At \_\_\_\_\_ Date \_\_\_\_\_

REMARKS

USDA-FOREST SERVICE

Index  
File No. \_\_\_\_\_

**CORNER RECORD (SEARCH)**

(Ref. FSM 7151.4)

Tract or  
Survey No. \_\_\_\_\_  
Cor. No. V-21

T 20 S. R. 11 E.

R.D. Ft. Rock County Deschutes

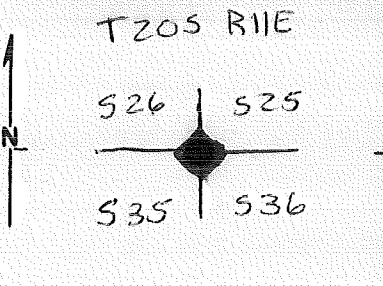
Sec Cor

Merid. WILLAMETTE

N.F. DESCHUTES State OREGON

**CORNER DIAGRAM**

**DESCRIBE CORNER MONUMENT FOUND**



GLO Brass Cap (Over)

**DESCRIBE BEARING TREES OR OTHER OFFICIAL ACCESSORIES FOUND**

**PHOTO IDENTIFICATION DATA**  
 Photo No. \_\_\_\_\_  
 Filed At. \_\_\_\_\_  
 Object Ident. \_\_\_\_\_  
 Ident. By \_\_\_\_\_  
*Signature*

**DESCRIBE CORNER LOCATION RELATIVE TO NEAR-BY FEATURES, ALSO HOW TO REACH CORNER**

**PLANE COORDINATE POSITION DATA**  
 State \_\_\_\_\_ Zone \_\_\_\_\_  
 X \_\_\_\_\_  
 Y \_\_\_\_\_  
 Estab. By \_\_\_\_\_  
*Agency*

Signature \_\_\_\_\_ Title \_\_\_\_\_ Division \_\_\_\_\_ Headquarters \_\_\_\_\_ Date \_\_\_\_\_

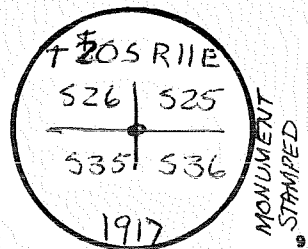
D-7100-52 (10/70)

See Certificate Book

CORNER RECORD (PERPETUATION)

MONUMENT: DESCRIBE NEW MONUMENT SET, OR WORK DONE TO PRESERVE EXISTING MONUMENT

Set an Iron post, 3 ft. long, 2" diam., 24" in the ground with BC Marked



AS WITNESS:

ACCESSORIES DESCRIBE NEW BT'S WITNESS OBJECTS ETC. ESTABLISHED, OR WORK DONE TO PRESERVE EXISTING EVIDENCE

AS WITNESS:

A 40" Yellow Pine BEARS N 37° E 61 <sup>LKS</sup>

T 205 R11E S 25 BT

BLAZED & SCRIBED ~~W/NAIL IN~~

A 30" Yellow Pine BEARS S 61° W 88 <sup>LKS</sup>

T 205 R11E S 35 BT

BLAZED & SCRIBED ~~W/NAIL IN~~

A 30" Yellow Pine BEARS S 9° E 82 <sup>LKS</sup>

T 205 R11E S 36 BT

BLAZED & SCRIBED ~~W/NAIL IN~~

A 36" Yellow Pine BEARS N 63° W 52 <sup>LKS</sup>

T 205 R11E S 26 BT

BLAZED & SCRIBED ~~W/NAIL IN~~

Work Done By GLO

Title

Date 1917

State Registration No. or Agency

Certified Cor. Record Prepared ? Yes

No

Filed At:

Date

REMARKS

Index File No.

T.

S., R.

E., W. M.

Tract or Surv. No.

Cor. V-21

USDA-FOREST SERVICE

Index

File No. \_\_\_\_\_

CORNER RECORD (SEARCH)

(Ref. FSM 7151.4)

Tract or Survey No. \_\_\_\_\_

Cor. No. V-23

T 20 S. R. 11 E.

R.D. Ft. Rock

County Deschutes

3/4 Cor Sec 25

Merid. WILLAMETTE

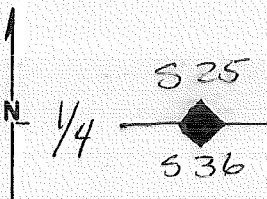
N.F. DESCHUTES

State OREGON

1/4 Cor Sec 36

CORNER DIAGRAM<sup>1</sup>

DESCRIBE CORNER MONUMENT FOUND



GLO BRASS CAP (OVER)

DESCRIBE BEARING TREES OR OTHER OFFICIAL ACCESSORIES FOUND <sup>2</sup>

PHOTO IDENTIFICATION DATA <sup>6</sup>

Photo No. \_\_\_\_\_

Filed At. \_\_\_\_\_

Object Ident. \_\_\_\_\_

Ident. By \_\_\_\_\_

*Signature*

PLANE COORDINATE POSITION DATA <sup>7</sup>

State \_\_\_\_\_ Zone \_\_\_\_\_

X \_\_\_\_\_

Y \_\_\_\_\_

Estab. By \_\_\_\_\_

*Agency*

DESCRIBE CORNER LOCATION RELATIVE TO NEAR-BY FEATURES, ALSO HOW TO REACH CORNER <sup>3</sup>

Signature \_\_\_\_\_

Title \_\_\_\_\_

Division \_\_\_\_\_

Headquarters \_\_\_\_\_

Date \_\_\_\_\_

D-7100-52 (10/78) <sup>4</sup>

See Certificate Book

CORNER RECORD (PERPETUATION)

MONUMENT: DESCRIBE NEW MONUMENT SET, OR WORK DONE TO PRESERVE EXISTING MONUMENT

Set an Iron post 3ft. long, 1" diam., 26" in the ground  
with BC marked

1/4	525
	536
1917	

MONUMENT  
STAMPED  
9

ACCESSORIES: DESCRIBE NEW BT'S WITNESS OBJECTS ETC. ESTABLISHED, OR WORK DONE TO PRESERVE EXISTING EVIDENCE

A " BEARS  
BLAZED & SCRIBED  
A " BEARS  
BLAZED & SCRIBED  
W/ NAIL IN

A 30" Yellow Pine BEARS S 17° E 95  
BLAZED & SCRIBED 1/4 536 BT W/ NAIL IN  
A 36" Yellow Pine BEARS N 7° W 63  
BLAZED & SCRIBED 1/4 525 BT 10

Work Done By GLO Title \_\_\_\_\_ Date 1917 State Registration No. or Agency \_\_\_\_\_

Certified Cor Record Prepared? Yes No Filed At: \_\_\_\_\_ Date \_\_\_\_\_ 11

REMARKS

Index File No. T. S., R. E., W. M. Tract or Surv. No. Cor. V-23 13

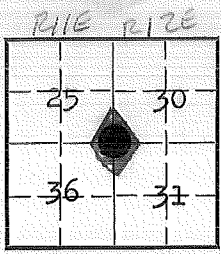
LAND CORNER RECORD

V-25 5680-2

<sup>U (Rectangular)</sup>  
region

1. T 20S R 11E No. V-25 Cor. Sec Mer. W State \_\_\_\_\_ N. F. Deschutes Dist. Bend

2. Corner Status



7. Photo Identification  
Photo No. EG1-17-166  
Ident. By: Marsh

8. Plane Coordinate Position Data  
State \_\_\_\_\_ Zone \_\_\_\_\_  
X \_\_\_\_\_  
Y \_\_\_\_\_  
Estab. By \_\_\_\_\_  
Field Book No. \_\_\_\_\_  
Where Filed \_\_\_\_\_

9. Evaluation  
Authentic X  
Needs Verif. Monument  
Re-estab. Survey  
Land Status \_\_\_\_\_

3. Original Description \_\_\_\_\_ Vol. \_\_\_\_\_ Page \_\_\_\_\_ Where Recorded \_\_\_\_\_

4. Description of Corners:  
1/2 inch iron pin, good condition, dimension above ground  
20 inches. ? SHOULD BE PIPE & BE

5. Investigation Notes:  
B.T. S.25 LP 6"  
B.T. S.30 LP 14"  
B.T. S.36 LP 10"  
B.T. S.31 LP 12"  
  
B.T.'s have BLM posters on them

6. Signed R.W. Peterson Title EA Date 8/6/63

PERPETUATION RECORD

10. Monument:

SET 2" X 36" BCSP RSG 12"  
IN MD/STH

T205  
 R11E R12E  
 $\frac{825}{836}$   $\frac{530}{531}$   
 1917

11. Accessories

B.T. Sec. 25 6" LP 1" P. PINE DR S N57°W 210 LKS MKD T205 R11E S25 BT  
 B.T. Sec. 30 14" LP 14" P. PINE DR S N12°E 254 LKS " " R12E S30 "  
 B.T. Sec. 36 10" LP 8" P. PINE DR S 57°45'W 149 LKS " " R11E S36 "  
 B.T. Sec. 31 12" LP 18" P. PINE DR S 519°30'E 245 LKS " " R12E S31 "

Field Book \_\_\_\_\_ Page \_\_\_\_\_

12. Set By \_\_\_\_\_ Title \_\_\_\_\_  
 License \_\_\_\_\_ Agency GLD Date 1917

13. Recorded By \_\_\_\_\_ Volume \_\_\_\_\_ Page \_\_\_\_\_  
 (Agency)  
 \_\_\_\_\_  
 (Date) (City) (County) (State)

14. Remarks:



USDA-FOREST SERVICE

Index File No. 0472

CORNER RECORD (SEARCH)  
(Ref. FSM 7.151.4)

Tract or Survey No. \_\_\_\_\_

Cor. No. W-04

T. 20 S. R. 11 E. R.D. FT. ROCK

County DESCHUTES

COR. of SEC. \_\_\_\_\_

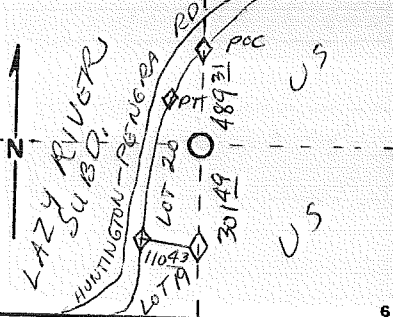
Merid. WILLAMETTE

N.F. DESCHUTES

State OREGON

COR. of SEC. \_\_\_\_\_

CORNER DIAGRAM PER LEGEND



DESCRIBE CORNER MONUMENT FOUND

DESCRIBE BEARING TREES OR OTHER OFFICIAL ACCESSORIES FOUND

DESCRIBE CORNER LOCATION RELATIVE TO NEAR-BY FEATURES, ALSO HOW TO REACH CORNER

POINT NOT SET IN SUBD. SURV. - LIES BETWEEN TWO LOT CORNERS - PROBABLY # SRs

PHOTO IDENTIFICATION DATA

Photo No. \_\_\_\_\_  
Filed At. \_\_\_\_\_  
Object Ident. \_\_\_\_\_  
Ident. By \_\_\_\_\_  
Signature \_\_\_\_\_

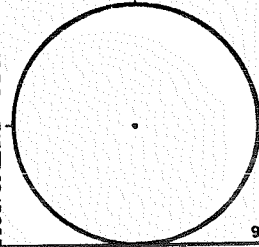
- Corner Legend:
- Searched for/Not Found
  - Evidence Found/Accept.
  - Permanent Monument

Signature \_\_\_\_\_ Title \_\_\_\_\_ Division \_\_\_\_\_ Headquarters \_\_\_\_\_ Date \_\_\_\_\_

CORNER RECORD (PERPETUATION)

MONUMENT. DESCRIBE NEW MONUMENT SET, OR WORK DONE TO PRESERVE EXISTING MONUMENT

MONUMENT STAMPED



9

ACCESSORIES DESCRIBE NEW BT'S WITNESS OBJECTS ETC. ESTABLISHED, OR WORK DONE TO PRESERVE EXISTING EVIDENCE

10

Work Done By \_\_\_\_\_ Title \_\_\_\_\_ Date \_\_\_\_\_ State Registration No. \_\_\_\_\_  
 or Agency \_\_\_\_\_  
 Certified Cor. Record Prepared? Yes No Filed At: **Co. Surveyor's Office** Date \_\_\_\_\_

11

REMARKS

Index File No. **0472 T. 20 S., R. 11 E., W.M.**

Tract or Surv. No.

Cor. **W-04** 13

12

Index File No. 0173

**CORNER RECORD (SEARCH)**

(Ref. FSM 7151.4)

Tract or Survey No. \_\_\_\_\_

Cor. No. X-1

T 205 R. 11E

R.D. Bend

County Deschutes

W 1/4 cor Sec 31

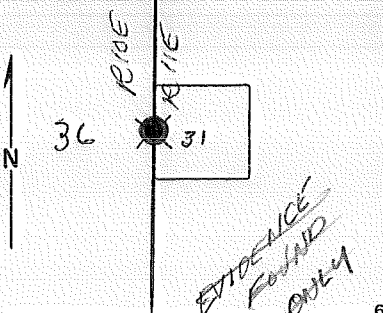
Merid. W. 11

N.F. Deschutes

State Oregon

E 1/4 Cor Sec 36

**CORNER DIAGRAM**



**PHOTO IDENTIFICATION DATA**

Photo No. \_\_\_\_\_  
 Filed At. \_\_\_\_\_  
 Object Ident. \_\_\_\_\_  
 Ident. By \_\_\_\_\_  
 Signature \_\_\_\_\_

**PLANE COORDINATE POSITION DATA**

State \_\_\_\_\_ Zone \_\_\_\_\_  
 X \_\_\_\_\_  
 Y \_\_\_\_\_  
 Estab. By \_\_\_\_\_  
 Agency \_\_\_\_\_

**DESCRIBE CORNER MONUMENT FOUND**

car axle "1"  
 level with ground  
 good condition  
 SEE T-25 R106  
 12051  
 TM 1  
 1981

**DESCRIBE BEARING TREES OR OTHER OFFICIAL ACCESSORIES FOUND**

a LP pine 8" dia bears N53°E 84 lbs dist. scrubbed at base 1/4 S31 BT. w/BLM bearing tree tag  
 755 BT 1958

a LP pine 15" dia bears S39°W 82 lbs dist. scrubbed 1/4 S36 BT w/BLM BT TAG

**DESCRIBE CORNER LOCATION RELATIVE TO NEAR-BY FEATURES, ALSO HOW TO REACH CORNER**

Corner is about 5' east of fence line a car axle flush with ~~good~~ ground. bearing trees are plainly marked, axle is about 65' north and 30' west on the NW cor. of the pit.

Signature

Title

Division

Headquarters

Date

7100-52 (3/68)

CORNER RECORD (PERPETUATION)

MONUMENT : DESCRIBE NEW MONUMENT SET, OR WORK DONE TO PRESERVE EXISTING MONUMENT

9

ACCESSORIES : DESCRIBE NEW BT'S WITNESS OBJECTS ETC. ESTABLISHED, OR WORK DONE TO PRESERVE EXISTING EVIDENCE

10

Work Done By \_\_\_\_\_ Title \_\_\_\_\_ Date \_\_\_\_\_ State Registration No. or Agency \_\_\_\_\_

Certified Cor. Record Prepared ? Yes No Filed At: \_\_\_\_\_ Date \_\_\_\_\_

11

REMARKS

12

Index File No. *0173* T. *20* R. *11E* M.

Tract or Surv. No.

Cor. *X-01* 13

USDA-FOREST SERVICE

Index  
File No. 0373

CORNER RECORD (SEARCH)

(Ref. FSM 7.151.4)

Tract or  
Survey No. \_\_\_\_\_

Cor.  
No. X-03

T. 20 S. R. 11 E.

R.D. FT. ROCK

County DESCHUTES

C/A COR. of SEC. 31

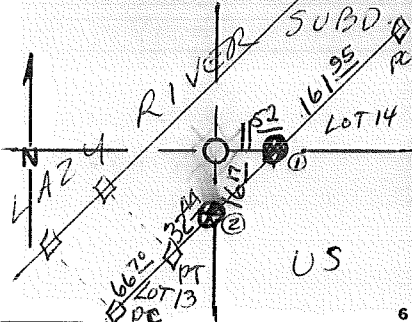
Merid. WILLAMETTE

N.F. DESCHUTES

State OREGON

COR. of SEC. \_\_\_\_\_

CORNER DIAGRAM PER LEGEND



DESCRIBE CORNER MONUMENT FOUND

SF/NF (6/10/82)

2

DESCRIBE BEARING TREES OR OTHER OFFICIAL ACCESSORIES FOUND

Found: #5 Rebar 11.52 Ft. East of corner location.

Found: #5 Rebar 16.17 Ft. South of corner location.

Two RPs: 13" L.P. Pine NE

12" L.P. Pine SE

(6/10/82) Ross Taylor-LSIT

3

PHOTO IDENTIFICATION DATA

Photo No. \_\_\_\_\_

Filed At. \_\_\_\_\_

Object Ident. \_\_\_\_\_

Ident. By \_\_\_\_\_

Signature

DESCRIBE CORNER LOCATION RELATIVE TO NEAR-BY FEATURES, ALSO HOW TO REACH CORNER

PROBABLY #5 SRs AT LEAST AT POINTS ① & ②

1

Corner Legend:

○ Searched for/Not Found

⊗ Evidence Found/Accept

● Permanent Monument

Signature \_\_\_\_\_

Title \_\_\_\_\_

Division \_\_\_\_\_

Headquarters \_\_\_\_\_

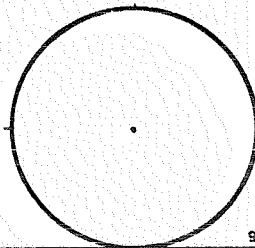
Date \_\_\_\_\_

D-7100-52 (3/79)

CORNER RECORD (PERPETUATION)

MONUMENT. DESCRIBE NEW MONUMENT SET, OR WORK DONE TO PRESERVE EXISTING MONUMENT

MONUMENT STAMPED



9

ACCESSORIES DESCRIBE NEW BT'S WITNESS OBJECTS ETC. ESTABLISHED, OR WORK DONE TO PRESERVE EXISTING EVIDENCE

10

Work Done By

Title

Date

State Registration No.  
or Agency

PLAT PREPARED OR

Certified Cor. Record Prepared? Yes

No

Filed At:

Co. SURVEYOR'S OFFICE Date

11

REMARKS

Index File No.

0373

T. 20

S., R. 11

E., W.M.

Tract or Surv. No.

Cor.

X-03

12

13

Index  
File No. 0473

CORNER RECORD (SEARCH) Contract or  
(Ref. FSM 7151.4) Survey No. \_\_\_\_\_

Cor.  
No. X-4

T 20 S. R. 11 E. R.D. Bend County Deschutes C.E. 1/16 Cor. of  
Merid. Willamette N.F. Deschutes State Oregon Section 31

CORNER DIAGRAM, per legend

DESCRIBE CORNER MONUMENT FOUND

2 1/2" Brass capped steel pipe  
rising 1".

DESCRIBE BEARING TREES OR OTHER OFFICIAL ACCESSORIES FOUND

9" LP brs. 565° E 14.05'  
8" LP brs. 532 1/2° W 20.5' (Dead)

PHOTO IDENTIFICATION DATA

Photo No. \_\_\_\_\_  
Filed At. \_\_\_\_\_  
Object Ident. \_\_\_\_\_  
Ident. By \_\_\_\_\_  
*Signature*

DESCRIBE CORNER LOCATION RELATIVE TO NEAR-BY FEATURES, ALSO HOW TO REACH CORNER


CORNER LEGEND:

FS or Unverified  
Contr. Other

○ ◇ Searched For/Not Found  
⊗ ⊗ Evidence Found/Accept.  
● ◆ Permanent Mon. Set/Yd.

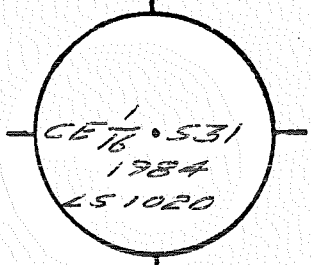
Searched By: \_\_\_\_\_

Title \_\_\_\_\_ Division \_\_\_\_\_ Headquarters \_\_\_\_\_ Date \_\_\_\_\_



CORNER RECORD (PERPETUATION)

MONUMENT STAMPED



MONUMENT. DESCRIBE NEW MONUMENT SET, OR WORK DONE TO PRESERVE EXISTING MONUMENT

*Cap not marked as per Manual.*

ACCESSORIES. DESCRIBE NEW BT's WITNESS OBJECTS ETC. ESTABLISHED, OR WORK DONE TO PRESERVE EXISTING EVIDENCE

*6" LP brs. S46°W 49.4' marked CE 1/16 531 BT*

*7" LP brs. N71/2°W 53.7' marked CE 1/16 531 BT*

Work Done By *J. Collins* Title *LS* Date *7/86* State Registration No. or Agency *OR-1020*

Established Cor Record Prepared? Yes  No  Filed At *Dardanelles Co.* Surveyor's Office Date *7/86*

History of Surveys, G.L.O., etc.

Index File No. *0473 T.20 S., R. 11 E., W.M.* Contract or Surv. No. Cor. *X-4*



Index  
File No. 0573

CORNER RECORD (SEARCH) Contract or  
(Ref. FSM 7151.4) Survey No. \_\_\_\_\_

Cor. No. X-05

T S. R. E. R.D. \_\_\_\_\_

County Deschutes

E/4 Cor. of

Merid. Willamette

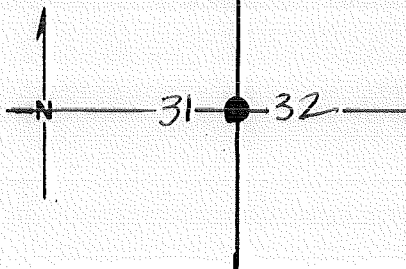
N.F. Deschutes

State Oregon

Section 31

CORNER DIAGRAM per legend

DESCRIBE CORNER MONUMENT FOUND



14 x 11 x 7 rising 5" above ground, but broken. Found broken segment and was able to make out part of the marking: L

DESCRIBE BEARING TREES OR OTHER OFFICIAL ACCESSORIES FOUND

PHOTO IDENTIFICATION DATA

Photo No. \_\_\_\_\_

Filed At. \_\_\_\_\_

Object Ident. \_\_\_\_\_

Ident. By \_\_\_\_\_

*Signature* \_\_\_\_\_

DESCRIBE CORNER LOCATION RELATIVE TO NEAR-BY FEATURES, ALSO HOW TO REACH CORNER

CORNER LEGEND:

FS or Unverified

Contr. Other

Searched For/Not Found

Evidence Found/Accept.

Permanent Mon. Set/Fd.

Searched By: R. OMAN

Title PLS

Division 50

Headquarters BEND

Date 82

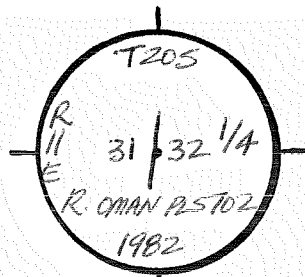
CORNER RECORD (PERPETUATION)

MONUMENT: DESCRIBE NEW MONUMENT SET, OR WORK DONE TO PRESERVE EXISTING MONUMENT

2 1/2" x 32" BC SP RISING 4" IN A MOUND OF STONES.

Buried original stone alongside pipe.

MONUMENT STAMPED



ACCESSORIES : DESCRIBE NEW BT'S WITNESS OBJECTS ETC. ESTABLISHED, OR WORK DONE TO PRESERVE EXISTING EVIDENCE

1) a 5" lodgepole pine bears N 22 1/4" W 16.49 ft. to a 60d nail in the NE base mkd. E/4 S31 BT

2) a 4" ponderosa " " S 37 E 42.68 ft. " " " " " " SW base mkd. W/4 S32 BT

Work Done By R. OMAN Title PLS Date 82 State Registration No. or Agency

Plat or Certified Cor. Record Prepared? (Yes)  No  Filed At: DES. Co. Surveyor's Office Date 82

History of Surveys, G.L.O., etc.

1869 - Thompson, Pengra, & David ... Set Stone 12x10x8 for Sec. Cor. ...

Index File No. 0573 T.20 S., R. 11 E., W.M.

Contract or Surv. No.

Cor. X-05

USDA-FOREST SERVICE

Index File No. \_\_\_\_\_

CORNER RECORD (SEARCH)  
(Ref. FSM 7151.4)

Tract or Survey No. \_\_\_\_\_

Cor. No. X-17A

T 20 S. R. 11 E.

R.D. Ft. Rock

County Deschutes

E/4 Cor Sec 34cc

Merid. WILLAMETTE

N.F. DESCHUTES

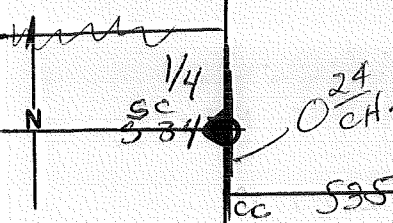
State OREGON

ONLY

CORNER DIAGRAM

DESCRIBE CORNER MONUMENT FOUND

GLO  
~~PLA~~ Brass Cap (OVER)



DESCRIBE BEARING TREES OR OTHER OFFICIAL ACCESSORIES FOUND

PHOTO IDENTIFICATION DATA

Photo No. \_\_\_\_\_

Filed At. \_\_\_\_\_

Object Ident. \_\_\_\_\_

Ident. By \_\_\_\_\_

*Signature*

DESCRIBE CORNER LOCATION RELATIVE TO NEAR-BY FEATURES, ALSO HOW TO REACH CORNER

PLANE COORDINATE POSITION DATA

State \_\_\_\_\_ Zone \_\_\_\_\_

X \_\_\_\_\_

Y \_\_\_\_\_

Estab. By \_\_\_\_\_

*Agency*

Signature \_\_\_\_\_

Title \_\_\_\_\_

Division \_\_\_\_\_

Headquarters \_\_\_\_\_

Date \_\_\_\_\_


D-7100-52 (10/78)

See Certificate Book

CORNER RECORD (PERPETUATION)

MONUMENT: DESCRIBE NEW MONUMENT SET, OR WORK DONE TO PRESERVE EXISTING MONUMENT

Set an Iron post, 3 ft. long, 1" diam., 26" in the ground



AS WITNESS:

ACCESSORIES: DESCRIBE NEW BT'S WITNESS OBJECTS ETC. ESTABLISHED, OR WORK DONE TO PRESERVE EXISTING EVIDENCE

A 12" Jack Pine BEARS S 39° W 1/4 LKS

BLAZED & SCRIBED 1/4 534 BT ~~WITNESS~~ IN

A 30" Yellow Pine BEARS N 60° W 4/4 LKS

BLAZED & SCRIBED 1/4 534 BT ~~WITNESS~~ IN

Work Done By ~~BLM~~ GLO Title \_\_\_\_\_ Date 1917 State Registration No. or Agency \_\_\_\_\_

Certified Cor Record Prepared? Yes No Filed At: \_\_\_\_\_ Date \_\_\_\_\_

REMARKS

Index File No. T. 20 S., R. 11 E., W. M. Tract or Surv. No. Cor. X-17A<sup>3</sup>

USDA-FOREST SERVICE

Index File No. \_\_\_\_\_

CORNER RECORD (SEARCH)

(Ref. FSM 7151.4)

Tract or Survey No. \_\_\_\_\_

Cor. No. X-17B

T 20 S. R. 11 E.

R.D. Ft. Rock

County Deschutes

W/4 Cor Sec 35 cc

Merid. WILLAMETTE

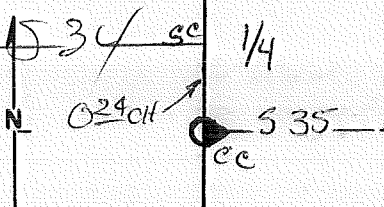
N.F. DESCHUTES

State OREGON

ONLY

CORNER DIAGRAM

DESCRIBE CORNER MONUMENT FOUND



~~GL~~ BRASS CAP (OVER)

DESCRIBE BEARING TREES OR OTHER OFFICIAL ACCESSORIES FOUND

PHOTO IDENTIFICATION DATA

Photo No. \_\_\_\_\_

Filed At. \_\_\_\_\_

Object Ident. \_\_\_\_\_

Ident. By \_\_\_\_\_

*Signature*

DESCRIBE CORNER LOCATION RELATIVE TO NEAR-BY FEATURES, ALSO HOW TO REACH CORNER

PLANE COORDINATE POSITION DATA

State \_\_\_\_\_ Zone \_\_\_\_\_

X \_\_\_\_\_

Y \_\_\_\_\_

Estab. By \_\_\_\_\_

*Agency*

Signature \_\_\_\_\_

Title \_\_\_\_\_

Division \_\_\_\_\_

Headquarters \_\_\_\_\_

Date \_\_\_\_\_

D-7100-52 (10/78)



LAND CORNER RECORD

X-215680-2

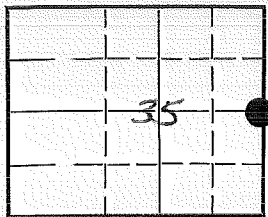
(Rectangular)

1. T. 20S R. 11E No. X-21 Cor.  $\frac{1}{4}$  Mer. Wn. State Oregon N. F. Deschutes Dist. Port Rock

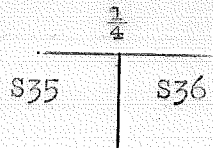
2. Corner Status

3. Original Description Vol. Page Where Recorded

4. Description of Corners:



5. Investigation Notes: Brass cap in pipe Gen. Land Office Survey 1917  
2 B.T.s



7. Photo Identification

Photo No. \_\_\_\_\_

Ident. By \_\_\_\_\_

8. Plane Coordinate Position Data

State \_\_\_\_\_ Zone \_\_\_\_\_

X \_\_\_\_\_

Y \_\_\_\_\_

Estab. By \_\_\_\_\_

Field Book No. \_\_\_\_\_

Where Filed \_\_\_\_\_

9. Evaluation

Authentic  \_\_\_\_\_

Needs Verif.  Monument  Yes

Re-estab.  Survey \_\_\_\_\_

Land Status  F.S.

6. Signed D.M. Miller Title \_\_\_\_\_ Date 10/31/60

PERPETUATION RECORD

1/4  
535 | 536  
1917

10. Monument:

SET 1" X 36" VRS6 10"  
BCSP

11. Accessories

30" P. PINE BRS N26°E 26 LKS MKD 1/4 536 BT  
40" P. PINE BRS S40°30'W 74 LKS MKD 1/4 535 BT

<p>12. Set By _____ Title _____</p> <p>License _____ Agency <u>GLO</u> Date <u>1917</u></p>	<p style="text-align: right;">Field Book _____ Page _____</p> <p>13. Recorded By _____ Volume _____ Page _____</p> <p style="text-align: center;">(Agency)</p> <p>(Date) _____ (City) _____ (County) _____ (State) _____</p>
---	--

14. Remarks:

X- 21



USDA-FOREST SERVICE

Index  
File No. \_\_\_\_\_

CORNER RECORD (SEARCH)

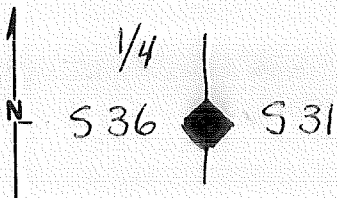
(Ref. FSM 7151.4)

Tract or  
Survey No. \_\_\_\_\_ Cor.  
No. X-25

T 20 S. R. 11 E. R.D. Pt. Rock County Deschutes

Merid. WILLAMETTE N.F. DESCHUTES State OREGON

CORNER DIAGRAM



DESCRIBE CORNER MONUMENT FOUND

~~GLO~~ Brass Cap (OVER)  
GLO

DESCRIBE BEARING TREES OR OTHER OFFICIAL ACCESSORIES FOUND

PHOTO IDENTIFICATION DATA

Photo No. \_\_\_\_\_

Filed At. \_\_\_\_\_

Object Ident. \_\_\_\_\_

Ident. By \_\_\_\_\_

*Signature*

DESCRIBE CORNER LOCATION RELATIVE TO NEAR-BY FEATURES, ALSO HOW TO REACH CORNER

PLANE COORDINATE POSITION DATA

State \_\_\_\_\_ Zone \_\_\_\_\_

X \_\_\_\_\_

Y \_\_\_\_\_

Estab. By \_\_\_\_\_

*Agency*


Signature \_\_\_\_\_ Title \_\_\_\_\_ Division \_\_\_\_\_ Headquarters \_\_\_\_\_ Date \_\_\_\_\_ D-7100-52 (10/78)

See Certificate Book

CORNER RECORD (PERPETUATION)

MONUMENT: DESCRIBE NEW MONUMENT SET, OR WORK DONE TO PRESERVE EXISTING MONUMENT

Set an Iron post 3ft. long, 1" diam., 26" in the ground  
with BC marked



AS WITNESS:

ACCESSORIES DESCRIBE NEW BT'S WITNESS OBJECTS ETC. ESTABLISHED, OR WORK DONE TO PRESERVE EXISTING EVIDENCE

A 30" Yellow Pine BEARS S 40° E 61 <sup>LKS</sup>

BLAZED & SCRIBED 1/4 S31 BT ~~WITH IN~~

A 8" Yellow Pine BEARS N 20° W 18 <sup>LKS</sup>

BLAZED & SCRIBE 1/4 S36 BT ~~WITH IN~~

Work Done By ~~SEA~~ GLO Title \_\_\_\_\_ Date 1917 State Registration No. \_\_\_\_\_ or Agency \_\_\_\_\_ 10

Certified Cor Record Prepared? Yes No Filed At \_\_\_\_\_ Date \_\_\_\_\_ 11

REMARKS

Index File No. T. S., R. E., W. M. Tract or Surv. No. Cor. X-25 <sup>12</sup>/<sub>13</sub>

USDA-FOREST SERVICE

Index File No. 0374

CORNER RECORD (SEARCH)

(Ref. FSM 7.151.4)

Tract or Survey No. \_\_\_\_\_

Cor. No. Y-03

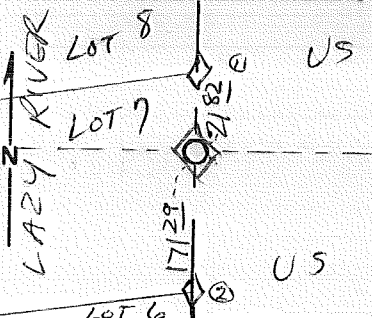
T. 20 S. R. 11 E. R.D. FT. ROCK County DESCHUTES

50/16 COR. of SEC. 31

Merid. WILLAMETTE N.F. DESCHUTES State OREGON

COR. of SEC. \_\_\_\_\_

CORNER DIAGRAM PER LEGEND



DESCRIBE CORNER MONUMENT FOUND

DESCRIBE BEARING TREES OR OTHER OFFICIAL ACCESSORIES FOUND

DESCRIBE CORNER LOCATION RELATIVE TO NEAR-BY FEATURES, ALSO HOW TO REACH CORNER

POINT NOT SET - PROBABLY #4 SRs @ Pts. 1 & 2

PHOTO IDENTIFICATION DATA

Photo No. \_\_\_\_\_  
 Filed At. \_\_\_\_\_  
 Object Ident. \_\_\_\_\_  
 Ident. By \_\_\_\_\_  
 Signature \_\_\_\_\_

Corner Legend:

- Searched for/Not Found
- Evidence Found/Accept
- Permanent Monument

Signature \_\_\_\_\_

Title \_\_\_\_\_

Division \_\_\_\_\_

Headquarters \_\_\_\_\_

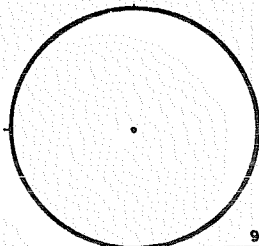
Date \_\_\_\_\_

D-7100-52 (3/79)

CORNER RECORD (PERPETUATION)

MONUMENT. DESCRIBE NEW MONUMENT SET, OR WORK DONE TO PRESERVE EXISTING MONUMENT

MONUMENT STAMPED



ACCESSORIES DESCRIBE NEW BT'S WITNESS OBJECTS ETC. ESTABLISHED, OR WORK DONE TO PRESERVE EXISTING EVIDENCE

Work Done By \_\_\_\_\_ Title \_\_\_\_\_ Date \_\_\_\_\_ State Registration No. or Agency \_\_\_\_\_  
PLAT PREPARED OR  
Certified Cor. Record Prepared? Yes No Filed At: Co. SURVEYOR'S OFFICE Date

REMARKS

Index File No. T. S., R. E., W.M. Tract or Surv. No. Cor.

Index  
File No. \_\_\_\_\_  
T 20 S. R. 11 E. R.D. \_\_\_\_\_  
Merid. WILLAMETTE N.F. \_\_\_\_\_

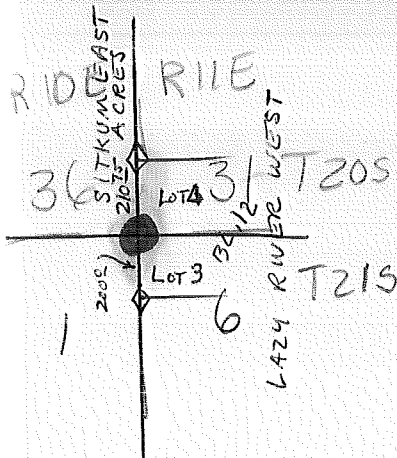
CORNER RECORD (SEARCH)

(Ref. FSM 7151.4)

Tract or  
Survey No. \_\_\_\_\_

Cor.  
No. 2-01

R.D. BEND County DESCHUTES See cor  
N.F. DESCHUTES State OREGON



SEE: ~~Z~~-25  
T20S R11E

*[Faint, illegible handwritten text]*

vis by Geo 1980-81

Geo T20S  
1981

Z-01

Index  
File No. 0275

CORNER RECORD (SEARCH)

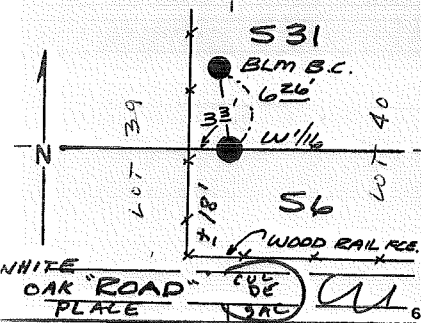
(Ref. FSM 7.151.4)

Tract or Survey No. \_\_\_\_\_  
Cor. Z-02 No. \_\_\_\_\_

T. 20 S. R. 11 E. R. D. Ft. Rock County Deschutes W 1/16 Cor. of Sec. 31

Merid. WILLAMETTE N. F. DESCHUTES State OREGON W 1/16 Cor. of Sec. 6

CORNER DIAGRAM PER LEGEND



DESCRIBE CORNER MONUMENT FOUND

B.L.M. Brass Cap (3-1/2" brass and 2-1/2" Iron Pipe)  
5" above ground IN FENCE LINE

DESCRIBE BEARING TREES OR OTHER OFFICIAL ACCESSORIES FOUND

2 B.T.s (posted by H.W.T. in 1958)  
 16" Lodgepole Pine brg. North 17.4 feet, scribed "W 1/16 S31 BT"  
 15" Lodgepole Pine brg. S39°W 10.9 feet, (scribed partially obscured "BT" visible)

PHOTO IDENTIFICATION DATA

Photo No. \_\_\_\_\_  
Filed At. \_\_\_\_\_  
Object Ident. \_\_\_\_\_  
Ident. By \_\_\_\_\_  
*Signature*

DESCRIBE CORNER LOCATION RELATIVE TO NEAR-BY FEATURES, ALSO HOW TO REACH CORNER

Turn off Fall River Road Southerly at Lazy River Drive. Go approximately 2 miles South into Lazy River West subdivision until you reach the line crossing tag for the Township line. Take the next road junction to the left and drive to its end. The corner lies just North of the road and 3.3 feet East from a wood rail fence running North-South.

- Corner Legend:
- Searched for/Not Found
  - Evidence Found/Accept
  - Permanent Monument

Signature [Signature] Title Surveyor Division ORE Headquarters RPS 930 Date 3/27/81 D-7100-52 (3/79)

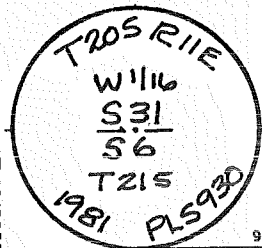
CORNER RECORD (PERPETUATION)

MONUMENT DESCRIBE NEW MONUMENT SET, OR WORK DONE TO PRESERVE EXISTING MONUMENT

2-1/2" x 30" Iron Pipe and brass cap extending 3" above ground.  
Cap falls S09°E, 6.26 feet from B.L.M. Cap

Set Post with 54-9 sign near cap.

MONUMENT STAMPED



ACCESSORIES DESCRIBE NEW BT'S WITNESS OBJECTS ETC. ESTABLISHED, OR WORK DONE TO PRESERVE EXISTING EVIDENCE

- Used existing B.L.M. B.T.s
- ✓ 15" Lodgepole Pine brg. S76°W 7.8 feet with partial scribing visible AL. NL. IN N. SIDE
- ✓ 16" Lodgepole Pine brg. N03°W 23.6 feet scribed "W1/16 S31-BT" AL. NL. IN E. SIDE

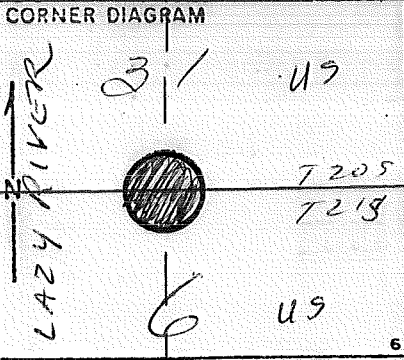
Work Done By RH Graue Title Surveyor Date 3/81 State Registration No. or Agency PLS 930  
**PLAT PREPARED OR**  
 Certified Cor Record Prepared? Yes No Filed At: Co. SURVEYOR'S OFFICE Date

REMARKS

Witness: Dave Lorence  
George Hartman  
Rob Geisler



Index File No. 0375 **CORNER RECORD (SEARCH)** Tract or Survey No. \_\_\_\_\_ Cor. No. 2-03  
Fr. Rock (Ref. FSM 7151.4)  
 T 20 S R. 11 E R.D. DEND-BROOK County DESCHUTES 5/A Cor Sec 31.  
 Merid. WME N.F. DES State OR N/A Cor Sec 6



DESCRIBE CORNER MONUMENT FOUND  
 Brass Cap (See back of card) (6/9/82) Ross Taylor-LSIT

*OK in 1963* *PK OK in 1981*

PHOTO IDENTIFICATION DATA

Photo No. \_\_\_\_\_  
 Filed At. \_\_\_\_\_  
 Object Ident. \_\_\_\_\_  
 Ident. By \_\_\_\_\_  
 Signature \_\_\_\_\_

DESCRIBE BEARING TREES OR OTHER OFFICIAL ACCESSORIES FOUND

*Ed. orig stump NE*

*Placed Gd. post & Att'n. signs 3/81*

PLANE COORDINATE POSITION DATA

State \_\_\_\_\_ Zone \_\_\_\_\_  
 X \_\_\_\_\_  
 Y \_\_\_\_\_  
 Estab. By \_\_\_\_\_  
 Agency \_\_\_\_\_

DESCRIBE CORNER LOCATION RELATIVE TO NEAR-BY FEATURES, ALSO HOW TO REACH CORNER

*INITIAL POINT for LAZY RIVER SUBD.*  
*ABOUT 100 FT. EAST of HARPERTOWN ROAD.*

Signature REO Title PLS Division \_\_\_\_\_ Headquarters \_\_\_\_\_ Date 3/81 7100-52 (3 63)

CORNER RECORD (PERPETUATION)

MONUMENT  
STAMPED:

MONUMENT: DESCRIBE NEW MONUMENT SET, OR WORK DONE TO PRESERVE EXISTING MONUMENT

SET 2 1/2" X 28" BCSP RSG. 6"

SC  
T 205  
1/4 531  
4 56  
T 215 R 116  
1958

9

ACCESSORIES: DESCRIBE NEW BT'S WITNESS OBJECTS ETC. ESTABLISHED, OR WORK DONE TO PRESERVE EXISTING EVIDENCE

12" PINE BRS N 8 3/4° W 39 LKS MKD 1/4 531 SC BT  
25 FT.

12" PINE BRS S 74° E 82 LKS MKD 1/4 56 SC BT  
54 FT.

10

Work Done By \_\_\_\_\_ Title \_\_\_\_\_ Date 1958 State Registration No. or Agency BLM

Certified Cor. Record Prepared? Yes No Filed At: \_\_\_\_\_ Date \_\_\_\_\_

11

16" L.P. Pine-N 20° W-24.8 Ft.  
18" L.P. Pine-S 75° E-53.61 Ft.

REMARKS

} FO. 6/9/82 Ross TAYLOR - LSIT

Original Stump NE with "BT" visible

Index File No 0375 T 205 P 11E M \_\_\_\_\_ Tract or Surv. No. \_\_\_\_\_ 203 12

D-7100-52d (10/78)  
USDA-FOREST SERVICE

Index  
File No. 0575 CORNER RECORD (SEARCH) Tract or Survey No. \_\_\_\_\_ Cor. No. 2-05  
(Ref. FSM 7151.4)  
T 20 S. R. 11 E. R.D. BEND County DESCHUTES See Cor  
Merid. WILLAMETTE N.F. DESCHUTES State OREGON

SEE: A-05  
T 21 S R 11 E

of 1 NF

2-05

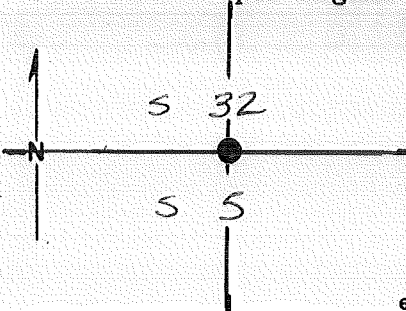
Index File No. 0775

CORNER RECORD (SEARCH) Contract or Survey No. \_\_\_\_\_  
(Ref. FSM 7151.4)

Cor. No. Z-07

T. S. R. E. R.D. \_\_\_\_\_ County Deschutes 3/4 Cor. of \_\_\_\_\_  
Merid. Willamette N.F. Deschutes State Oregon Section 32

CORNER DIAGRAM per legend



DESCRIBE CORNER MONUMENT FOUND 3" brass cap on 1 1/2" steel pipe  
Rising 14" above ground with stone 17" x 15" x 5" alongside  
and marked 1/4.

DESCRIBE BEARING TREES OR OTHER OFFICIAL ACCESSORIES FOUND

PHOTO IDENTIFICATION DATA

Photo No. \_\_\_\_\_  
Filed At. \_\_\_\_\_  
Object Ident. \_\_\_\_\_  
Ident. By \_\_\_\_\_  
*Signature*

DESCRIBE CORNER LOCATION RELATIVE TO NEAR-BY FEATURES, ALSO HOW TO REACH CORNER  
About 110 feet east of the old Bell Telephone Co. R/W

CORNER LEGEND:

- FS or Contr.  Unverified Other
- Searched For/Not Found
- Evidence Found/Accept.
- Permanent Mon. Set/Fd.

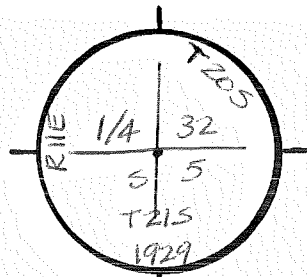
Searched By: R. OMAN Title PLS Division SO Headquarters BEND Date 82

CORNER RECORD (PERPETUATION)

MONUMENT: DESCRIBE NEW MONUMENT SET, OR WORK DONE TO PRESERVE EXISTING MONUMENT

Buried original stone alongside pipe. Raised a mound of stones around pipe.

MONUMENT STAMPED



ACCESSORIES: DESCRIBE NEW BT'S WITNESS OBJECTS ETC. ESTABLISHED, OR WORK DONE TO PRESERVE EXISTING EVIDENCE

a 7" ponderosa pine bears S 25° W 40.60 ft. to a good nail in the E base, mkd. 1/4 55 BT  
 a 12" " " " N 85 1/2° E 29.70 ft. " " " " " " N base, mkd 1/4 532 BT

Work Done By R. OMAN Title PLS Date 82 State Registration No. or Agency \_\_\_\_\_

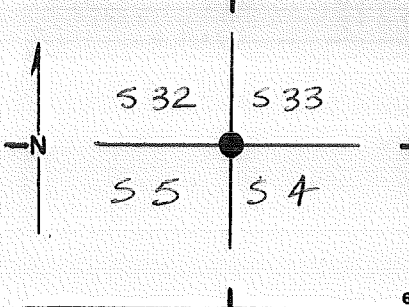
Plat or Certified Cor. Record Prepared?  Yes  No Filed At: Des. Co. Surveyor's Office Date 82

History of Surveys, G.L.O., etc. 1865 - Thompson ... Set stone 20x15x5 for 1/4 Sec. corner...

Index File No. 0775 T. 20 S., R. 11 E., W.M. Contract or Surv. No. \_\_\_\_\_ Cor. Z-07

Index  
 File No. 0975 CORNER RECORD (SEARCH) Contract or Survey No. \_\_\_\_\_ Cor. No. Z-09  
 (Ref. FSM 7151.4)  
 T 20 S. R. 11 E. R.D. \_\_\_\_\_ County Deschutes SE Cor. of \_\_\_\_\_  
 Merid. Willamette N.F. Deschutes State Oregon Section 32

CORNER DIAGRAM per legend



DESCRIBE CORNER MONUMENT FOUND

3" brass cap on 1/4" x 40" pipe rising 14" with stone 20 x 12 x 10 lying alongside. Stone marked with 4 notches on east face. Brass cap by Shelvin-Hixon marked for corner, dated 1929.

DESCRIBE BEARING TREES OR OTHER OFFICIAL ACCESSORIES FOUND

PHOTO IDENTIFICATION DATA

Photo No. \_\_\_\_\_  
 Filed At. \_\_\_\_\_  
 Object Ident. \_\_\_\_\_  
 Ident. By \_\_\_\_\_  
 Signature \_\_\_\_\_

DESCRIBE CORNER LOCATION RELATIVE TO NEAR-BY FEATURES, ALSO HOW TO REACH CORNER

About 250 feet north of Forest Road #2017.

CORNER LEGEND:

- FS or Contr.  Unverified
- Other  Searched For/Not Found
- Evidence Found/Accept.
- Permanent Mon. Set/Fd.

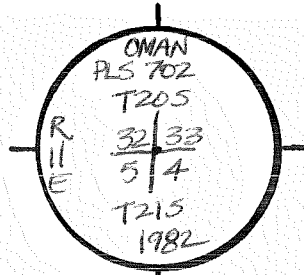
Searched By: R. OMAN Title PLS Division S.O. Headquarters BEND Date 82

CORNER RECORD (PERPETUATION)

MONUMENT: DESCRIBE NEW MONUMENT SET, OR WORK DONE TO PRESERVE EXISTING MONUMENT

Replaced Shevlin-Hixon brass-capped steel pipe with a 2 1/2" x 32" brass-capped steel pipe rising 2" above ground in a mound of stones, about 250 ft. North of Road #2017.

MONUMENT STAMPED



ACCESSORIES : DESCRIBE NEW BT'S WITNESS OBJECTS ETC. ESTABLISHED, OR WORK DONE TO PRESERVE EXISTING EVIDENCE

a 16" ponderosa pine bears N 16 1/2° W 23.39 feet to a 60d nail in the WSW base mkd T205 R11E S32 BT  
 a 12" " " " N 53 3/4° E 22.41 " " " " " " " " " " NW " " T205 R11E S33 BT  
 an 11" x 13" double pon. pine bks S 14 3/4° E 105.10 ft. to a 60d nail in the WSW base mkd T215 R11E S4 BT  
 an 8" ponderosa pine bears S 34 1/4° W 48.91 ft. " " " " " " " " " " NW " " T215 R11E S5 BT

Work Done By R. OMAN Title PLS Date 82 State Registration No. or Agency \_\_\_\_\_

Plat or Certified Cor. Record Prepared?  (Yes) No Filed At: DES. Co. Surveyor's Office Date 82

History of Surveys, G.L.O., etc. 1865 - Thompson .... Set Stone 20x12x10 for sec. corner ....

Index File No. 0975 T 20 S., R. 11 E., W.M. Contract or Surv. No. \_\_\_\_\_ Cor. Z-09



USDA-FOREST SERVICE

Index  
File No. 1775

CORNER RECORD (SEARCH)

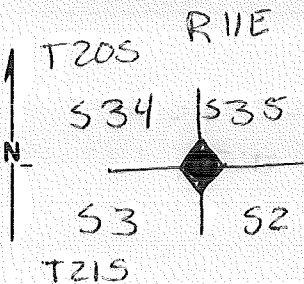
(Ref. FSM 7151.4)

Tract or Survey No. \_\_\_\_\_  
Cor. No. Z-17

T 20 S. R. 11 E. R.D. Ft. Rock County Deschutes Sec Cor

Merid. WILLAMETTE N.F. DESCHUTES State OREGON

CORNER DIAGRAM



DESCRIBE CORNER MONUMENT FOUND

~~BRASS~~  
GLOB Brass Cap (OVER)

DESCRIBE BEARING TREES OR OTHER OFFICIAL ACCESSORIES FOUND

PHOTO IDENTIFICATION DATA

Photo No. \_\_\_\_\_  
Filed At. \_\_\_\_\_  
Object Ident. \_\_\_\_\_  
Ident. By \_\_\_\_\_

*Signature*

PLANE COORDINATE POSITION DATA

State \_\_\_\_\_ Zone \_\_\_\_\_  
X \_\_\_\_\_  
Y \_\_\_\_\_  
Estab. By \_\_\_\_\_

*Agency*

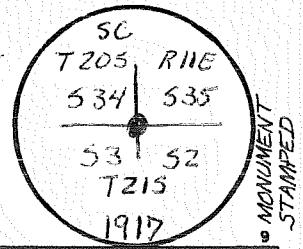
Signature \_\_\_\_\_ Title \_\_\_\_\_ Division \_\_\_\_\_ Headquarters \_\_\_\_\_ Date \_\_\_\_\_

D-7100-52 (10/78)

See Certificate Book CORNER RECORD (PERPETUATION)

MONUMENT: DESCRIBE NEW MONUMENT SET, OR WORK DONE TO PRESERVE EXISTING MONUMENT

Set an Iron post 3 ft. long, 2" diam., 24" in the ground. With BC marked



AS WITNESS: ACCESSORIES DESCRIBE NEW BT'S WITNESS OBJECTS ETC. ESTABLISHED, OR WORK DONE TO PRESERVE EXISTING EVIDENCE

A 16" Jack Pine BEARS N 73° E 50 <sup>LKS</sup> . A 18" Yellow Pine BEARS S 74° W 53 <sup>LKS</sup>   
 SC T205 R11E 535 BT SC T215 R11E 53 BT  
 BLAZED & SCRIBED ~~W/MAIL IN~~ BLAZED & SCRIBED ~~W/MAIL IN~~

A 10" Jack Pine BEARS S 14° E 43 <sup>LKS</sup> . A 14" Yellow Pine BEARS N 88° W 17 <sup>LKS</sup>   
 SC T215 R11E 52 BT SC T205 R11E 534 BT  
 BLAZED & SCRIBED ~~W/MAIL IN~~ BLAZED & SCRIBED ~~W/MAIL IN~~ 10

Work Done By: ~~AGLO~~ Title \_\_\_\_\_ Date 1917 State Registration No. or Agency \_\_\_\_\_

Certified Cor. Record Prepared? Yes No Filed At: \_\_\_\_\_ Date \_\_\_\_\_ 11

REMARKS

USDA-FOREST SERVICE

Index  
File No. \_\_\_\_\_

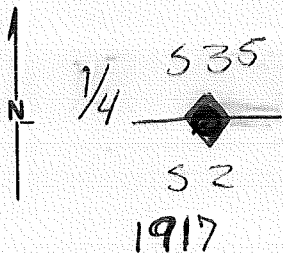
CORNER RECORD (SEARCH)  
(Ref. FSM 7151.4)

Tract or  
Survey No. \_\_\_\_\_ Cor.  
No. 2-19

T 20 S. R. 11 E. R.D. Ft. Rock County Deschutes 5/4 Cor Sec 35

Merid. WILLAMETTE N.F. DESCHUTES State OREGON N/4 Cor Sec 2

CORNER DIAGRAM



DESCRIBE CORNER MONUMENT FOUND

~~GLC~~ Brass Cap (OVER)

DESCRIBE BEARING TREES OR OTHER OFFICIAL ACCESSORIES FOUND

PHOTO IDENTIFICATION DATA

Photo No. \_\_\_\_\_

Filed At. \_\_\_\_\_

Object Ident. \_\_\_\_\_

Ident. By \_\_\_\_\_

*Signature* \_\_\_\_\_

PLANE COORDINATE POSITION DATA

State \_\_\_\_\_ Zone \_\_\_\_\_

X \_\_\_\_\_

Y \_\_\_\_\_

Estab. By \_\_\_\_\_

*Agency* \_\_\_\_\_

Signature \_\_\_\_\_ Title \_\_\_\_\_ Division \_\_\_\_\_ Headquarters \_\_\_\_\_ Date \_\_\_\_\_ D-7100-52 (10/70)

See Certificate Book

CORNER RECORD (PERPETUATION)

MONUMENT: DESCRIBE NEW MONUMENT SET, OR WORK DONE TO PRESERVE EXISTING MONUMENT

Set an Iron Post with Brass Cap, 3 ft. long, 1" diam.,  
26" in the ground

SC  
 335  
 1/4 ———  
 52  
 1917

MONUMENT  
STAMPED

AS ~~WITNESSES~~ ACCESSORIES DESCRIBE NEW BT'S WITNESS OBJECTS ETC. ESTABLISHED, OR WORK DONE TO PRESERVE EXISTING EVIDENCE

A 12" Jack Pine BEARS S 23° E 43 <sup>26</sup> FT.  
SC 1/4 S 2 BT

BLAZED & SCRIBED W/STAMP IN

A 8" Jack Pine BEARS N 80° W 71 <sup>45</sup> FT.  
SC 1/4 S 35 BT

BLAZED & SCRIBED W/STAMP IN

Work Done By ~~STAN~~ GLO Title \_\_\_\_\_ Date 1917 State Registration No. \_\_\_\_\_  
or Agency \_\_\_\_\_

Certified Cor Record Prepared? Yes  No  Filed At: \_\_\_\_\_ Date \_\_\_\_\_

REMARKS

Index File No. \_\_\_\_\_ T. \_\_\_\_\_ S., R. \_\_\_\_\_ E., W. M. \_\_\_\_\_ Tract or Surv. No. \_\_\_\_\_ Cor. 2-19<sup>13</sup>

USDA-FOREST SERVICE

Index  
File No. \_\_\_\_\_

CORNER RECORD (SEARCH)

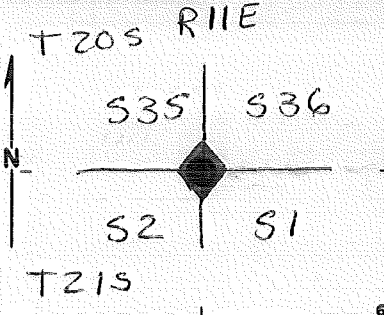
(Ref. FSM 7151.4)

Tract or Survey No. \_\_\_\_\_ Cor. No. 2-21

T 20 S. R. 11 E. R.D. Ft. Rock County Deschutes

Merid. WILLAMETTE N.F. DESCHUTES State OREGON

CORNER DIAGRAM



DESCRIBE CORNER MONUMENT FOUND

~~BRASS~~ Brass Cap (COVER)  
GLO

DESCRIBE BEARING TREES OR OTHER OFFICIAL ACCESSORIES FOUND

PHOTO IDENTIFICATION DATA

Photo No. \_\_\_\_\_  
Filed At. \_\_\_\_\_  
Object Ident. \_\_\_\_\_  
Ident. By \_\_\_\_\_  
*Signature*

DESCRIBE CORNER LOCATION RELATIVE TO NEAR-BY FEATURES, ALSO HOW TO REACH CORNER

PLANE COORDINATE POSITION DATA

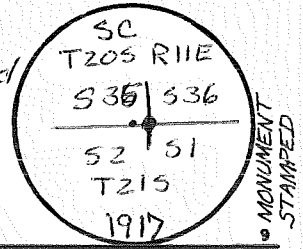
State \_\_\_\_\_ Zone \_\_\_\_\_  
X \_\_\_\_\_  
Y \_\_\_\_\_  
Estab. By \_\_\_\_\_  
*Agency*

Signature \_\_\_\_\_ Title \_\_\_\_\_ Division \_\_\_\_\_ Headquarters \_\_\_\_\_ Date \_\_\_\_\_

See Certificate Book CORNER RECORD (PERPETUATION)

MONUMENT: DESCRIBE NEW MONUMENT SET, OR WORK DONE TO PRESERVE EXISTING MONUMENT

Set Iron Post with Brass Cap, 3ft. long, 2" dia., 24" in the ground with BC Marked



AS WITNESS: ACCESSORIES DESCRIBE NEW BT'S WITNESS OBJECTS ETC. ESTABLISHED, OR WORK DONE TO PRESERVE EXISTING EVIDENCE

A 30" Yellow Pine BEARS N 32° E 24 <sup>LKS</sup> . A 18" Jack Pine BEARS S 24° W 114 <sup>LKS</sup>   
 SC T205 R11E 536 BT SC T215 R11E 52 BT

BLAZED & SCRIBED ~~W/NAILED IN~~ BLAZED & SCRIBED W/NAILED IN

A 8" Yellow Pine BEARS S 21° E 28 <sup>LKS</sup> . A 12" Jack Pine BEARS N 59° W 67 <sup>LKS</sup>   
 SC T215 R11E 51 BT SC T205 R11E 535 BT

BLAZED & SCRIBED ~~W/NAILED IN~~ BLAZED & SCRIBED W/NAILED IN

Work Done By: ~~BLA~~ GLO Title \_\_\_\_\_ Date 1917 State Registration No. or Agency \_\_\_\_\_

Certified Cor. Record Prepared? Yes No Filed At: \_\_\_\_\_ Date \_\_\_\_\_

REMARKS

USDA-FOREST SERVICE

Index  
File No. \_\_\_\_\_

**CORNER RECORD (SEARCH)**

(Ref. FSM 7151.4)

Tract or  
Survey No. \_\_\_\_\_

Cor.  
No. Z-23

T 20 S. R. 11 E.

R.D. Ft. Rock

County Deschutes

3/4 Cor Sec 36

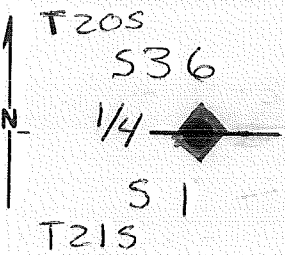
Merid. WILLAMETTE

N.F. DESCHUTES

State OREGON

N/4 Cor Sec 1

**CORNER DIAGRAM**



**DESCRIBE CORNER MONUMENT FOUND**

GLO  
~~PLM~~ Brass Cap (Over)

**DESCRIBE BEARING TREES OR OTHER OFFICIAL ACCESSORIES FOUND**

**PHOTO IDENTIFICATION DATA**

Photo No. \_\_\_\_\_  
Filed At. \_\_\_\_\_  
Object Ident. \_\_\_\_\_  
Ident. By \_\_\_\_\_  
*Signature*

**DESCRIBE CORNER LOCATION RELATIVE TO NEAR-BY FEATURES, ALSO HOW TO REACH CORNER**

**PLANE COORDINATE POSITION DATA**

State \_\_\_\_\_ Zone \_\_\_\_\_  
X \_\_\_\_\_  
Y \_\_\_\_\_  
Estab. By \_\_\_\_\_  
*Agency*

Signature \_\_\_\_\_ Title \_\_\_\_\_ Division \_\_\_\_\_ Headquarters \_\_\_\_\_ Date \_\_\_\_\_

See Certificate Book CORNER RECORD (PERPETUATION)

MONUMENT: DESCRIBE NEW MONUMENT SET, OR WORK DONE TO PRESERVE EXISTING MONUMENT

Set an Iron post, 3ft long, 1" dia., 26" in the ground  
with Brass Cap with BC Marked

SC  
536  

---

1/4 51  
1917

MONUMENT STAMPED

ACCESSORIES: DESCRIBE NEW BT'S WITNESS OBJECTS ETC. ESTABLISHED, OR WORK DONE TO PRESERVE EXISTING EVIDENCE

A 14" Jack Pine BEARS N 2° E 12 <sup>LKS</sup>

SC 1/4 S 36 BT

BLAZED & SCRIBED ~~W/ NAIL IN~~

A 40" Jack Pine BEARS S 57° E 24 <sup>LKS</sup>

SC 1/4 S 1 BT

BLAZED & SCRIBED ~~W/ NAIL IN~~

Work Done By: ~~BTM~~ GLO Title \_\_\_\_\_ Date: 1917 State Registration No. \_\_\_\_\_ or Agency \_\_\_\_\_

Certified Cor. Record Prepared? Yes No Filed At: \_\_\_\_\_ Date \_\_\_\_\_

REMARKS

Index File No. T. S., R. E., W.M. Tract or Surv. No. Cor. Z-23<sup>13</sup>



USDA-FOREST SERVICE

Index

File No. \_\_\_\_\_

CORNER RECORD (SEARCH)

(Ref. FSM 7151.4)

Tract or

Survey No. \_\_\_\_\_

Cor.

No. Z-25

T 20 S. R. 11 E. R.D. Ft. Rock

County Deschutes

Merid. WILLAMETTE

N.F. DESCHUTES

State OREGON

CORNER DIAGRAM

R11E R12E

T 20 S

S 36

S 31

S 1

S 6

T 21 S



DESCRIBE CORNER MONUMENT FOUND

~~GLD~~ GLD  
~~BRASS~~ BRASS CAR COVER

DESCRIBE BEARING TREES OR OTHER OFFICIAL ACCESSORIES FOUND

PHOTO IDENTIFICATION DATA

Photo No. \_\_\_\_\_

Filed At. \_\_\_\_\_

Object Ident. \_\_\_\_\_

Ident. By \_\_\_\_\_

*Signature*

PLANE COORDINATE POSITION DATA

State \_\_\_\_\_ Zone \_\_\_\_\_

X \_\_\_\_\_

Y \_\_\_\_\_

Estab. By \_\_\_\_\_

*Agency*

*Signature*

Title

Division

Headquarters

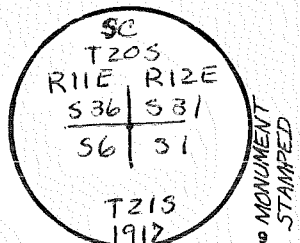
Date

D-7100-52 (10/78)

See Certificate Book CORNER RECORD (PERPETUATION)

MONUMENT: DESCRIBE NEW MONUMENT SET, OR WORK DONE TO PRESERVE EXISTING MONUMENT

Set an Iron post 3 ft. long, 3" dia., 24" in the ground  
BC Marked



AS ACCESSORIES DESCRIBE NEW BT'S WITNESS OBJECTS ETC. ESTABLISHED, OR WORK DONE TO PRESERVE EXISTING EVIDENCE

A 7" Jack Pine BEARS N 79° E 18 <sup>LAS</sup>   
SC T205 R12E 531 BT  
BLAZED & SCRIBED ~~W/NAILED IN~~

AS WITNESS.  
A 10" Jack Pine BEARS S 43° W 12 <sup>LAS</sup>   
SC T215 R11E 51 BT  
BLAZED & SCRIBED ~~W/NAILED IN~~

A 12" Jack Pine BEARS S 59° E 13 <sup>LAS</sup>   
SC T215 R12E 36 BT  
BLAZED & SCRIBED ~~W/NAILED IN~~

A 16" Jack Pine BEARS N 63° W 21 <sup>LAS</sup>   
SC T215 R11E 536 BT  
BLAZED & SCRIBED ~~W/NAILED IN~~

Work Done By: ~~BLA~~ GLO Title \_\_\_\_\_ Date 1917 State Registration No. or Agency \_\_\_\_\_

Certified Cor. Record Prepared? Yes No Filed At: \_\_\_\_\_ Date \_\_\_\_\_

REMARKS

Index File No. T. S., R. E., W.M. Tract or Surv. No. Cor. Z-25 <sup>12</sup> 15